

IN THE SUPREME COURT OF THE
STATE OF OREGON

PATRICK SHEEHAN and) SC No.: S _____
SAMANTHA HAZEL, Oregon)
electors,)
Petitioners,)
v.)
OREGON LEGISLATIVE)
ASSEMBLY,)
Respondent.)

PETITIONERS' OPENING BRIEF

Petition for review of the decision to adopt SB 882 as the new legislative district maps for Oregon, as adopted on September 27, 2021.

Kevin Mannix (OSB No. 742021)
Kevin L. Mannix, P.C.
2009 State Street, Salem OR 97301
Telephone: (503) 364-1913
kevin@mannixlawfirm.com
Attorney for Petitioners

Secretary of the Oregon Senate
900 Court Street NE, Rm. 233
Salem, OR 97301
Lori.l.brocker@oregonlegislature.gov
Respondent

October 2021

Chief Clerk of the Oregon House of Representatives
900 Court Street NE, H-271
Salem, OR 97301

Tim.sekerak@oregonlegislature.gov

Respondent

Oregon Secretary of State
900 Court Street NE, Rm. 136
Salem, OR 97301

LegalService.sos@oregon.gov

Oregon Attorney General
1162 Court Street NE
Salem, OR 97301

AppellateService@doj.state.or.us

INDEX

INDEX OF AUTHORITIES	iv
I. STATEMENT OF THE CASE	1
(A-C) Nature of the Case and Relief Sought, Nature of the Judgment Reviewed, and Basis for Supreme Court Jurisdiction.....	1
(D-G) Date of Judgment and Appeal, Question Presented on Review, Summary of Argument, and Summary of Facts.....	2
II. FIRST ASSIGNMENT OF ERROR.....	5
The Oregon Legislature’s redistricting process violated Oregon ORS 188.010(2) and ORS 188.016.....	5
A. Preservation.....	5
B. Standard of Review	5
C. Argument.....	6
1. The redistricting process was in violation of ORS 188.010(2) ..	6
2. The redistricting process was in violation of ORS 188.016	11
III. CONCLUSION.....	12
EXCERPT OF THE RECORD	
Tweed Testimony (Equitable Map Oregon Plan)	1-3
Sheehan Testimony	4
Legislative Plan Summary of SB 882 Districts.....	5-26
SB 882	27-96
APPENDIX	
Plan Score of Equitable Map Oregon Plan.....	1-8
Plan Score of SB 882.....	9-16

INDEX OF AUTHORITIES

Oregon Constitution

Or Const, Art IV, § 6(2).....	1, 5
Or Const, Art IV, § 6(1).....	5

Cases

<i>State ex rel Kotek v. Fagan</i> , 367 Or 803 (2021).....	1
<i>Ater v. Keisling</i> , 312 Or 207, 213 (1991)	5
<i>Hartung v. Bradbury</i> , 332 Or 570, 599 (2001).....	5

Statutes

ORS 188.010(2)	2, 5-6, 9, 11
ORS 188.016.....	2, 5, 11-12

Legislation

SB 882 (2021).....	1, <i>et seq.</i>
--------------------	-------------------

Rules

ORAP 11.35(1) (temp. eff. Aug. 1, 2021, to Dec. 31, 2022)	1,2
---	-----

PETITIONERS' OPENING BRIEF

I. STATEMENT OF THE CASE

A. The Nature of the Case and Relief Sought

Petitioners request this Court to review the plan for the reapportionment of the state legislative districts, both Senate districts and House districts, adopted by the Oregon Legislature as SB 882 (2021) on September 27, 2021. Petitioners pray this Court issue an opinion and direct the Secretary of State to correct the reapportionment plan pursuant to this Court's opinion and Petitioners' arguments. Petitioners pray that this Court, in issuing its opinion, recognize that the Equitable Map Oregon Plan is a lawful reapportionment plan, and it meets constitutional and statutory requirements, and that this Court direct the Secretary of State to implement the Equitable Map Oregon Plan in place of SB 882.

B. The Nature of the Judgment Reviewed

There is no judgment below. Petitioners pray this Court review the redistricting plan for state legislative districts as enacted by the Legislature as SB 882 (2021).

C. Basis for Supreme Court Jurisdiction

The Oregon Supreme Court has original jurisdiction over the review of the Legislature's 2021 redistricting plan for the Oregon Legislative districts, both Senate and House. Or Const, Art IV, § 6(2); *See State ex rel Kotek v. Fagan*, 367 Or 803 (2021); ORAP 11.35(1) (temp. eff. Aug. 1, 2021, to Dec. 31, 2022).

D. Date of Judgment and Appeal.

The Oregon Legislature's reapportionment plan for state legislative districts was enacted on September 27, 2021. This Court has set a deadline of 5:00 p.m., PST, on October 25, 2021, for filing a petition for review. ORAP 11.35(1) (temp. eff. Aug. 1, 2021, to Dec. 31, 2022). Petitioners' Petition for Review is timely served and filed on October 25, 2021.

E. Question Presented on Review

1. Did the Oregon Legislature's redistricting process violate Oregon ORS 188.010(2) and ORS 188.016?

F. Summary of Argument

The process which the Legislature used to redraw Oregon's state legislative district maps violated ORS 188.010(2) and ORS 188.016. The process limited testimony to partisan maps, resulted in partisan outcomes, and did not follow the hearing requirements of ORS 188.016.

G. Summary of Facts

The Legislature passed its new maps on September 27, 2021, as SB 882. ER-27 to 96. Despite allowing the public to submit maps to the redistricting committees through the ESRI redistricting software located on Oregon's redistricting website¹, the Legislature did not consider any of these maps during

¹ GIS Downloads: Oregon Redistricting, *ERSI* <https://oregon-redistricting.esriemcs.com/portal/home/group.html?id=9d01f6f1ffc24cb7abbee52f4ce9aa56&view=list#content> (accessed Oct. 25, 2021).

the times it was accepting oral testimony from the public. *See* Audio Recordings, Joint House/Senate Interim Committee on Redistricting Meetings, Sep. 8-10 & 13, 2021 (8:00 AM, 1:00 PM, and 5:30 PM each day, (comments at beginning of each meeting from Chair), <https://www.oregonlegislature.gov/redistricting> (accessed Oct. 25, 2021); *see also* ER-4. The Legislature only allowed oral testimony on maps from the Democratic and Republican caucuses. *Id.*

Although members of the public were allowed to submit their own versions of maps, there was no opportunity to present oral testimony about any of the public, nonpartisan maps. *Id.* At the beginning of each opportunity for the public to offer oral testimony during the House and Senate proceedings, the Co-Chairs of the House Redistricting Committee, Representative Shelly Boshart-Davis and Representative Andrea Salinas, and/or the Chair of the Senate Redistricting Committee, Senator Kathleen Taylor, declared that testimony would be limited to the committee maps only, not maps submitted by any member of the public. *Id.* Furthermore, the map passed by the Legislature was the map as proposed by the Democratic caucus.²

² LC Draft 2, *Oregon State Legislature's Redistricting Website*, [https://www.oregonlegislature.gov/redistricting/Map%20Files/Initial%20LC%20Draft%202%20-%20Proposed%20Oregon%20House%20Map%20as%20Presented%20by%20the%20Senate%20Redistricting%20Committee%20\(RFS\).pdf](https://www.oregonlegislature.gov/redistricting/Map%20Files/Initial%20LC%20Draft%202%20-%20Proposed%20Oregon%20House%20Map%20as%20Presented%20by%20the%20Senate%20Redistricting%20Committee%20(RFS).pdf) (accessed Oct. 25, 2021) (compare to Adopted Map available at: [https://www.oregonlegislature.gov/redistricting/Map%20Files/Adopted%20Oregon%20House%20Map%20\(SB%20882\).pdf](https://www.oregonlegislature.gov/redistricting/Map%20Files/Adopted%20Oregon%20House%20Map%20(SB%20882).pdf))

The Legislature held only remote meetings via livestream. September Public Hearings Flyer, *Legislature's Redistricting Website*, Aug. 20, 2021 <https://www.oregonlegislature.gov/redistricting/ResourceFiles/September%20Public%20Hearings%20Flyer%20-%20English.pdf> (accessed Oct. 25, 2021). The Legislature did not hold any meetings physically present in any Congressional district. *Id.* The Legislature did not hold any meetings physically present in areas that had experienced the largest shift in population since the previous apportionment. *Id.* The Legislature heard no public testimony after proposing SB 882. Measure Overview of SB 882, *Oregon Legislative Information System (OLIS)* <https://olis.oregonlegislature.gov/liz/2021S1/Measures/Overview/SB882> (accessed Oct. 25, 2021). Petitioners are aware of no evidence on the record that the Legislature ever made any finding of impracticability of holding hearings after SB 882 was proposed. *See* SB 882 at 1-2.

The maps as adopted by the Legislature are too large for meaningful submission with this Brief or with the Petition. The Senate Map is available at: [https://www.oregonlegislature.gov/redistricting/Map%20Files/Adopted%20Oregon%20Senate%20Map%20\(SB%20882\).pdf](https://www.oregonlegislature.gov/redistricting/Map%20Files/Adopted%20Oregon%20Senate%20Map%20(SB%20882).pdf). The House Map is available at: [https://www.oregonlegislature.gov/redistricting/Map%20Files/Adopted%20Oregon%20House%20Map%20\(SB%20882\).pdf](https://www.oregonlegislature.gov/redistricting/Map%20Files/Adopted%20Oregon%20House%20Map%20(SB%20882).pdf). Petitioners request this Court take judicial notice of these maps.

II. FIRST ASSIGNMENT OF ERROR

The Oregon Legislature’s redistricting process violated Oregon ORS 188.010(2) and ORS 188.016.

A. Preservation

This matter comes before this Court for the first time because this Court has original jurisdiction over the review of the Legislature’s 2021 redistricting plan for state legislative districts. Or Const, Art IV, § 6(2); *See State ex rel Kotek v. Fagan*, 367 Or 803 (2021); ORAP 11.35(1) (temp. eff. Aug. 1, 2021, to Dec. 31, 2022).

B. Standard of Review

In reviewing a plan of reapportionment, this Court is “not to substitute its judgment about the wisdom of the plan.” *Ater v. Keisling*, 312 Or 207, 213 (1991). Rather, the task is to determine whether the Legislative Assembly has complied with Article IV, Section 6(1) “and all law applicable thereto.” Or Const, Art IV, § 6(2)(c)-(d). The laws most relevant to redistricting are those contained in ORS Chapter 188. *See Ater*, at 213. Finally, this Court’s review under ORS 188.010(2) is not to determine whether districts lean toward one party but whether there is anything in the record to show that districts purposely or “improperly” lean toward incumbents or political parties. *See Hartung v. Bradbury*, 332 Or 570, 599 (2001). There are no cases that lay out a specific standard of review for ORS 188.016.

C. Argument

The process by which the Oregon Legislature enacted SB 882 (2021) violated multiple provisions of Oregon law.

1. The redistricting process was in violation of ORS 188.010(2).

ORS 188.010(2) clearly bans partisan gerrymandering stating that, “[n]o district shall be drawn for the purpose of favoring any political party, incumbent legislator or other person.”

In creating SB 882, the Legislative Assembly based its map primarily on existing district lines. *See Generally*, ER-5 to 26 (Legislative Plan Summary from State Representative Andrea Salinas for SB 882 (Sep. 20, 2021) (<https://olis.oregonlegislature.gov/liz/2021S1/Downloads/FloorLetter/3312>) (accessed Oct. 25, 2021)). This clearly violates ORS 188.010(2), as the effect of focusing on existing district lines as a starting point in reapportionment is that it favors incumbents.

Failure to consider non-partisan maps, or even allow testimony on those maps, even when their submission was allowed, violated ORS 188.010(2). This showed that the legislative districts were drawn not based on public input, but instead in regard to the preferences of Oregon’s two major political parties. The redistricting process was limited to maps that use political party preferences as a basis. This favored the two major political parties of Oregon, and nothing else. All of this is in violation of ORS 188.010(2).

The result of this is apparent in the Legislature's maps as one begins to examine state House districts. Eugene districts comprise of: 7 (+6D), 8 (+44D), 13 (+24D) and 14 (+18D). All four maintain strong Democratic advantages, despite being entirely surrounded by just two districts: 12 (+10R) and 9 (+14R) with strong Republican advantages. Districts 7 and 12 were clearly drawn to establish a Democratic advantage in 7 where Springfield and Thurston are divided from nearby communities of Pleasant Hill, Walterville, and Creswell.

The Bend area divides Redmond and isolates most of it from nearby Prineville. The 4 districts are: 53 (+2D), 54 (+20D), 55 (+34R), and 59 (+36R). District 53 consists of a narrow Democratic majority in a narrow geographic area that would otherwise favor Republicans. Republican voters were stacked heavily inside districts 55 and 59.

Salem has a very classic Gerrymandered shape and consists of six districts: 15 (+10R), 17 (+26R), 19 (+8D), 20 (+8D), 21 (EVEN), and 22 (+4D). Geographic boundaries and cities were entirely ignored in this tangle of partisanship. Keizer was bundled with downtown Salem to make it less competitive for the Republicans. These districts were drawn to stack Republican registration in 17 to protect or make competitive Democratic districts in 19, 21, and 22 with an inexplicable western border that runs through the middle of the east Salem suburbs, only touching a highway or freeway once it borders district 19.

Oregon City consists of 40 (+6D) and 51 (+20R). This was accomplished by bundling downtown Oregon City with heavily Democratic Gladstone and Milwaukie—rather than the traditional community connection of Oregon City and Canby. Connecting Oregon City with the rural areas of the same zip code would make more sense than bundling it with incorporated areas of Gladstone and Milwaukie. There is also no East/West transportation connector for the population centers of Canby to Sandy and Estacada without relying on back roads, which makes it cumbersome for a representative to travel his or her district.

Combining Damascus and Powell Butte in District 48 (+6D) is one of the most egregious examples of partisan gerrymandering on the map. Instead of connecting Damascus with Boring and Orient Drive, within its own county, the boundary takes a hard jog north to include East Portland in Multnomah County. There can be no other explanation other than gerrymandering for why these completely unrelated communities of deep east Portland and very rural Clackamas County should be combined. The adjacent district in Clackamas County is 51 (+20R).

It is no coincidence that the most puzzling borders exist in areas that at one time were represented in the legislature by Republicans. It appears that House Democrats were targeting advantages of 6 points where adjacent districts stacked Republican advantages of 20 or more percentage points, as they divided cities, and followed suburban neighborhood streets for borders.

These partisan outcomes were directly the result of the Legislature's failure to comply with ORS 188.010(2).

Petitioners request this Court to adopt Equitable Map Oregon.³ As Petitioners establish above, the failure to consider the publicly submitted maps resulted in a violation of ORS 188.010(2). Had the Legislature considered at least one of those maps, the Equitable Map Oregon Plan, a less partisan result would have resulted. *See* ER 1-3 (providing the rationale of the Equitable Map Oregon Plan).

Equitable Map Oregon is constructed specifically without consideration to existing legislative districts, sitting Representatives and Senators, and without regard to political party affiliations. Created entirely from a clean map, it unites communities of interest in maximally compact districts. No district deviates from the target population by more than 615 persons, which is less than 1% deviation. Borders follow county and city lines, major highways, rivers, and mountains. The

³ House_rtweed73_21-09-07_Public, *Oregon Redistricting GIS Database* <https://oregon-redistricting.esriemcs.com/portal/home/item.html?id=4efe58a876de42a2b43e75268bb4f5e5> (accessed Oct. 25, 2021) (View of Actual Map available at: <https://oregon-redistricting.esriemcs.com/portal/home/webmap/viewer.html?webmap=6727e152673143d08b3f2d3251375b6f&extent=-126.9526,40.7022,-114.2744,46.8946> (Add Content Layer: Public Submissions for House: House rtweed73 (9/7/21)); For further information on how to view the submitted maps visit: <https://www.oregonlegislature.gov/redistricting/Map%20Files/How%20To%20-%20Viewing%20Final%20Maps,%20Submissions,%20and%20Proposals.pdf>.

Equitable Map Oregon Plan strictly adheres to the requirements of the United States and Oregon Constitutions, and federal law as well as current Oregon statutes.

In this plan, districts are culturally congruent, as well as connected by transportation infrastructure. If a city is so large that it needs to be divided due to its size, then rivers, mountains, roads, and the city's own directional designations are used wherever possible.

The cities and communities clustered together in each district were presented into the record for consideration. ER 2-3. District labels would need to be assigned in a more contiguous manner, but each district's corresponding label and description is provided in the attached. *See* ER-4.

These cities and communities were selected to be represented in their entirety by a single legislative district whenever possible. It is designed to unite areas that are historically considered together in clusters because of common transportation infrastructure, culture, and geographic barriers. Communities of interest are to be preserved.

Analysis of the Equitable Map Oregon Plan was run afterwards through "Plan Score – a project of the Campaign Legal Center." App-1 to 8. PlanScore is a legal, political science, and mapping technology experts use to tackle the challenge of making redistricting fair and easy to understand, and strongly supports every American's right to participate in the democratic process. The

Campaign Legal Center (CLC) advocates for fair maps and often serves as a resource for the media to understand how the redistricting cycle affects communities of interest.

The result of the PlanScore analysis for Equitable Map Oregon was tighter margins on nearly every metric, reflecting that when the effort of drawing boundaries is made without respect to the political consequences, the result is more balanced. App-1 to 8 (compared to App-9 to 16 (which scores SB 882)). The Equitable Map Oregon Plan complies with ORS 188.010(2); it is part of the record, and it should be adopted by this Court.

2. The redistricting process was in violation of ORS 188.016.

ORS 188.016(1) requires that the Legislature hold “public hearings at locations throughout the state prior to proposing a reapportionment plan.” The Legislature must, “Hold at least one hearing . . . in each congressional district of this state.” ORS 188.016(3)(b). In addition, the Legislature must “[h]old at least one hearing . . . in areas that have experienced the largest shifts in population since the previous reapportionment and prioritize holding additional public hearings in these areas.” ORS 188.016(3)(c). As demonstrated above, the Legislature only held remote meetings, and did not hold any meetings physically present in any location. This was in violation of ORS 188.016.

ORS 188.016(2) requires public testimony after a plan is proposed. No public testimony was taken after SB 882 was proposed. There is also nothing in

SB 882 that shows a finding of “impracticability” was made by the Legislature as required by ORS 188.016(2)(a).

III. CONCLUSION

The Legislative Assembly did not meet the requirements of Oregon law when it enacted its plan for reapportionment of the state legislative districts. Accordingly, Petitioners’ prayer for relief stated above should be granted.

SUBMITTED: October 25, 2021.



Kevin L. Mannix, OSB No. 742021
Attorney for Petitioners
Kevin L. Mannix, P.C.
2009 State Street, Salem, OR 97301
T: (503) 364-1913 / F: (503) 362-0513
kevin@mannixlawfirm.com

**CERTIFICATE OF COMPLIANCE WITH BRIEF LENGTH
AND TYPE SIZE REQUIREMENTS**

I certify that this brief complies with the word-count limitation in ORAP 5.05, which word count is approximately 3,050 words.

I certify that the size of the type in this brief is not smaller than 14-point for both the text of the brief and footnotes.

DATED: October 25, 2021



Kevin L. Mannix, OSB No. 742021
Attorney for Petitioners
Kevin L. Mannix, P.C.
2009 State Street, Salem, OR 97301
T: (503) 364-1913 / F: (503) 362-0513
kevin@mannixlawfirm.com

CERTIFICATE OF FILING AND SERVICE

I certify that on October 25, 2021, I served a true copy of this Petitioners'

Opening Brief, dated October 25, 2021, by with service to:

Secretary of the Oregon Senate
 900 Court Street NE, Rm. 233
 Salem, OR 97301
Lori.l.brocker@oregonlegislature.gov

HAND DELIVERY
 U.S. MAIL
 OVERNIGHT MAIL
 FACSIMILE
 ELECTRONIC MAIL

Chief Clerk of the Oregon House of Representatives
 900 Court Street NE, H-271
 Salem, OR 97301
Tim.sekerak@oregonlegislature.gov

HAND DELIVERY
 U.S. MAIL
 OVERNIGHT MAIL
 FACSIMILE
 ELECTRONIC MAIL

Oregon Secretary of State
 900 Court Street NE, Rm. 136
 Salem, OR 97301
LegalService.sos@oregon.gov

HAND DELIVERY
 U.S. MAIL
 OVERNIGHT MAIL
 FACSIMILE
 ELECTRONIC MAIL

Oregon Attorney General
1162 Court Street NE
Salem, OR 97301
AppellateService@doj.state.or.us

HAND DELIVERY
 U.S. MAIL
 OVERNIGHT MAIL
 FACSIMILE
 ELECTRONIC MAIL

via email and U.S. mail with postage prepaid thereon. ORAP 11.40(4) (temp. eff. Aug. 1, 2021, to Dec. 31, 2022).

I also certify that on October 25, 2021, I filed a true copy of this Petition for Review by using the Oregon Supreme Court's electronic filing system (Appellate eFile).

DATED: October 25, 2021.



Kevin L. Mannix, OSB No. 742021
Attorney for Petitioners
Kevin L. Mannix, P.C.
2009 State Street, Salem, OR 97301
T: (503) 364-1913 / F: (503) 362-0513
kevin@mannixlawfirm.com

September 9, 2021

Chair Taylor, Vice-Chair Knopp, Co-Chair Salinas, Co-Chair Boshart Davis, and Members of the Committees,

Thank you for your service on the House and Senate redistricting committees and to our state. My name is Rebecca Tweed, and I provide this written testimony today alongside and in support of a map I submitted titled *Equitable Map Oregon*.

Oregonians have placed voter rights and electoral integrity at the top of our priority list for decades. In fact, we lead the nation in transparency, voter access and fair elections. When we take the responsibility to do our civic duty and vote, we want our vote to count. The value of our votes for the next decade lies on your shoulders and our expectations are high that you will ensure this process is transparent and without personal political bias, and the resulting maps will be fair, equitable and representative of all Oregonians.

This process should be about people and population, not politics and partisanship. It is within this spirit of fair representation I submit *Equitable Map Oregon* for your consideration.

Equitable Map Oregon is constructed specifically without consideration to existing legislative districts, sitting representatives and senators, and without regard to political party affiliations. Created entirely from a clean map, it unites communities of interest in maximally compact districts. No district deviates from the target population by more than 615 which is less than 1%. Borders follow county and city lines, major highways, rivers and mountains. It strictly adheres to the requirements of the United States and Oregon Constitutions, and federal law as well as current Oregon statutes.

In this map, districts are culturally congruent, as well as connected by transportation infrastructure. If a city is so large that it needs to be divided due to its size, we then use rivers, mountains, roads, and the city's own directional designations wherever possible.

The cities and communities clustered together in each district are presented below for consideration. District labels would need to be assigned in a more contiguous manner, but each district's corresponding label and description is provided below.

These cities and communities were selected to be represented in their entirety by a single legislative district whenever possible. It is designed to unite areas that are historically considered together in clusters because of common transportation infrastructure, culture, and geographic barriers. Communities of interest must be preserved.

I want to thank the committee for your time and attention as to this important process. We need to deliver to Oregonians a redistricting plan which strictly adheres to the standards of the United States and Oregon Constitutions, and federal law as well as current Oregon statutes.

Respectfully submitted,



Rebecca Tweed
7844 SW Alder St, Tigard OR 97224
Rebecca@tweedstrategies.com | (503) 860-6033

Equitable Map Oregon - House Districts

1. NW Coastal and Columbia River – from Cannon Beach to Seaside and Astoria, following Highway 30 along the Columbia River. Includes rural coastal communities inland of Timber, Gales Creek and Vernonia.
2. Central Coast including Waldport, Newport, Lincoln City, Tillamook and Rockaway Beach.
3. Includes Reedsport, Coos Bay, Bandon and Myrtle Point.
4. Southern Coast of Gold Beach and Port Orford inland to Myrtle Creek.
5. Grants Pass and I-5 corridor.
6. Central Point and Western Medford, separated by I-5.
7. Klamath Falls following Highway 97 North, bordering Lake County
8. East Medford, separated by I-5.
9. Roseburg and I-5 corridor.
10. Greater Jackson County including Ashland and Eagle Point.
11. Large area of mostly National Forest, Cottage Grove and East/West highways and I-5 corridor.
12. Springfield.
13. East Springfield to rural Lane County.
14. Downtown Eugene.
15. West Eugene.
16. Coastal area of Florence and Highway 101 inland to Veneta and Junction City.
17. Lake, Harney, Grant, Baker, Malheur Counties.
18. NE Oregon, La Grande.
19. Hermiston and Highway 97 corridor.
20. Redmond, Prineville, Eastern freeway connectors toward Bend.
21. Downtown Bend East of 97 and Deschutes River.
22. Western Bend following Deschutes River South connecting resort community developments.
23. The Dalles, Hood River, Cascade Locks and Mt. Hood.
24. Lebanon, Harrisburg, Sweet Home.
25. Aumsville, Sublimity, Stayton East to Warm Spring. Highway 22 corridor going East, 26 South.
26. Corvallis.
27. Albany and 99W corridor.
28. Monmouth, Dallas, Grand Ronde, Willamina, Sheridan and Highways 22 and 18.
29. Downtown and West Salem.
30. Downtown Salem South of Mission Street.
31. Downtown Salem East of I-5.
32. Keizer, Silverton, Mt. Angel.
33. McMinnville, Dayton, Dundee, Yamhill.
34. Columbia River communities St. Helens, Scappoose, Sauvie Island to North Plains and Forest Park
35. Nautical communities of Hayden Island and Marine Drive with University of Portland and Port of Portland
36. I-5 Corridor through Woodburn, Mulino and Molalla.
37. Newberg and Sherwood
38. Forest Grove, Hillsboro, Cornelius along Highway 10
39. Hillsboro and Beaverton.
40. Beaverton.
41. Hillsboro and Aloha.
42. Aloha, Farmington.

43. Sandy, Boring, Damascus, Estacada, Beavercreek.
44. Oregon City and Canby.
45. Oak Grove, Milwaukie and Gladstone.
46. West Linn and Wilsonville.
47. King City, Tualatin, Durham Along Pacific Highway bordered by I-5.
48. Tigard, 217 corridor.
49. Beaverton, Raleigh Hills, West Slope
50. Lake Oswego to Terwilliger.
51. Happy Valley, Sunnyside, North Clackamas.
52. Lents, Powellhurst-Gilbert.
53. Milwaukie, Woodstock, Brooklyn.
54. Gresham.
55. Fairview, Wood Village, Troutdale, Centennial
56. Downtown Portland, Inner SE, South Waterfront.
57. SE Portland.
58. NE Portland.
59. Outer NE Portland, Maywood Park, Marine Drive East.
60. Outer SE and NE.

Equitable Map Oregon - Senate Districts comprised of numbered House Districts

- | | |
|--------|------------------------------------|
| 1, 2 | Lincoln City, Astoria |
| 3, 16 | Coos Bay, Florence |
| 4, 5 | Grants Pass / SW Corner |
| 6, 8 | Central Point |
| 7, 10 | Klamath Falls |
| 9, 11 | Roseburg |
| 12,13 | East Eugene |
| 14, 15 | West Eugene |
| 17, 18 | East State |
| 19, 20 | Hermiston, Prineville, Redmond |
| 21, 22 | Bend |
| 24, 25 | Lebanon |
| 26, 27 | Albany, Corvallis |
| 29, 31 | Downtown Salem |
| 28, 30 | Dallas, South Salem |
| 32, 33 | McMinnville, Silverton |
| 36, 44 | Oregon City, Canby, Woodburn |
| 43, 23 | Sandy, Hood River |
| 37, 47 | Tualatin, Newberg, King City |
| 38, 39 | Forest Grove, Cornelius, Hillsboro |
| 41, 42 | Beaverton |
| 34, 40 | St. Helens, NW Beaverton |
| 46, 50 | West Linn, Lake Oswego |
| 45, 51 | Happy Valley, Milwaukie |
| 48, 49 | Raleigh Hills, Tigard |
| 54, 55 | Gresham, Fairview |
| 58, 59 | North PDX |
| 35, 56 | Downtown, University of Portland |
| 53, 57 | Inner SE Portland |
| 60, 52 | Outer SE Portland |

Patrick Sheehan
12674 SE Meadehill Ave.
Happy Valley, OR 97086

Chairs Salinas, Borshart-Davis, and Taylor, Members of the committee,

My name is Patrick Sheehan and I reside at the address above. I represented House District 51 in the 76th Legislative Assembly of 2011-12 when our state was last redistricted, and have been watching the current process with great interest and concern. I'll limit my written testimony to one subject which causes me great uneasiness.

As I have followed testimony, I am gravely concerned that at the beginning of each proceeding, the Chair declares that testimony will be limited to the committee maps only, not maps submitted by the public.

The question is: What should a proper redistricting plan look like? The people should have a voice in arriving at that answer.

The Chair should not discourage or prohibit public testimony from being entered into the record. Such discouragement and/or prohibition is counter to the openness and transparency that the State of Oregon has guaranteed its people.

It is implicit in the presentation of an alternate plan that the person testifying is critical of other plans submitted or considered.

Failure to consider an alternate plan demonstrates an unwillingness to consider all factors to lead to an equitable redistricting plan.

It is my hope that the Chairs will reverse course and allow testimony on public submission of district maps.

Respectfully Submitted,

Patrick D. Sheehan
patrick@patricksheehan.com

Legislative Plan – House and Senate Districts

This document lists how the Legislative Plan complies with redistricting requirements set forth for consideration in ORS 188.010. The ‘integrity test’ on the ESRI Redistricting application screens all submissions to ensure that each plan adequately complies with the Oregon’s requirements for contiguity and equal population in redistricting plans. The Legislative Plan passed the integrity test, confirming that each of the districts are contiguous and that they are sufficiently composed of equal populations.

For all House and Senate districts, the Legislative Plan has a maximum population deviation of one percent either above or below the ideal population for each district, which is 70,621 people.

The Legislative Plan prioritizes keeping as many cities whole in a house district as possible. The plan splits only six incorporated cities that have a population smaller than one house district: Happy Valley, Lake Oswego, Milton-Freewater, Milwaukie, Redmond and Tigard.

Sixteen of Oregon’s 36 counties are not divided by any legislative district lines in this plan, even though 12 counties are larger than the target house district population and must necessarily be split.

For each district, this document describes transportation links, the use of existing and geographic and political boundaries, communities of common interest, contiguity and population deviation percentage from the target of 70,621.

House Districts

House District 1 – Curry County, southern Coos County, western Douglas County

Connected by: OR-42, US-101, OR-542, OR-99, Interstate 5

Geographic Boundaries utilized: Pacific Ocean, OR-42, Curry/Josephine county line, Bandon School District, Coquille SD, Roseburg SD, Umpqua River, Interstate 5, Roseburg City Boundary, Camas Valley SD, Coos Bay SD

House District 1 contains all of Curry County, as well as the southern portion of Coos County and a portion of western Douglas County. Instead of moving north, District 1 moves east into Douglas County to avoid splitting up the Coos Bay/North Bend area. Coos, Curry and Douglas counties continue to have strong economic and cultural links that have justified earlier versions of House District 1.

Contiguous: Yes

Deviation: 0.77%

House District 2 – Myrtle Creek, Roseburg, Sutherlin, Drain, Yoncalla, Glide, Elkton

Connected by: I-5, County Rd 18, OR-138, OR-38

Boundaries utilized: North Douglas SD, Yoncalla SD, Lane/Douglas county line, Elkton SD, Glide SD, Douglas/Klamath county line, Douglas/Jackson county line

Contiguous: Yes

Deviation: 0.61%

House District 3 – Grants Pass, Redwood, Cave Junction, Takilma

Connected by: US-199, OR-99, OR-260, OR-238, OR-46

Boundaries utilized: Josephine/Curry county line, Josephine/Jackson county line, Grants Pass city boundary, Rogue River, Grants Pass SD

Contiguous: Yes

Deviation: 0.07%

District 3 contains most of the cities and communities in Josephine County, including Grants Pass and Cave Junction. The district now includes all of the Illinois Valley area along US-199. All of Josephine County is reunited in Senate District 2.

House District 4 – Central Point, Gold Hill, Rogue River, Merlin, Canyonville, Wimer, Tiller, Riddle

Connected by: I-5, OR-99, Evans Creek Rd, OR-234, OR-227, County Rd 39, County Rd 27, OR-238

Contiguous: Yes

Deviation: 0.7%

Boundaries utilized: Riddle School District, Central Point School District, Rogue River School District, Central Point city boundary

House District 4 unites smaller communities in the Rogue Valley as well as in southern Douglas County and northern Josephine County. Instead of splitting the cities of Medford or Grants Pass, HD 4 brings together the communities of Central Point, Rogue River, Gold Hill, Merlin, Canyonville, Riddle, Wimer and Tiller.

House District 5 – Ashland, Talent, Phoenix, southern Medford, Jacksonville, Ruch, Applegate

Connected by I-5, OR-99, OR-238, OR-66

Boundaries Utilized: Jackson/Josephine county line, Jackson/Klamath county line, Ashland School District, Pinehurst School District, Medford School District, Phoenix Talent School District, Medford city boundary

Contiguous: Yes

Deviation: 0.85%

House District 5 contains the southern portion of the City of Medford that could not fit in House District 6, as well as many communities in southern Jackson County.

House District 6 – Medford

Connected by I-5, OR-99, OR-62, city roads

Boundaries utilized: Medford city boundary

Contiguous: Yes

Deviation: 0.94%

House District 6 contains as much of the City of Medford as possible in a House District.

House District 7 – Springfield

Connected by: I-5, OR-126, city roads, Lane Transit District

Boundaries utilized: McKenzie River, Middle Fork Willamette River, I-5

Contiguous: Yes

Deviation: 0.73%

House District 7 contains the entire City of Springfield and includes enough of the city's vicinity to meet the population target.

House District 8 – south Eugene, University of Oregon

Connected by: city roads, I-105, I-5, OR-126, Lane Transit District

Boundaries utilized: Eugene School District, Bethel School District, South Lane School District, Creswell School District

Contiguous: Yes

Deviation: 0.96%

House District 8 contains most of south Eugene and all of the University of Oregon main campus. This district changed from previous versions and drafts in response to extensive public testimony that expressed the desire for the entire university community to be contained within one house district as a community of common interest.

House District 9 – Charleston, Coos Bay, North Bend, Reedsport, Dunes City, Florence, Mapleton

Connected by: US-101, OR-38, OR-126, OR-540

Boundaries utilized: Siuslaw School District, Mapleton School District, Fern Ridge School District, Elkton School District, Umpqua River, Coos Bay School District, North Bend School District, Reedsport School District, Crow-Applegate-Lorane School District, Blachly School District, Florence city boundary, Pacific Ocean

Contiguous: Yes

Deviation: -0.59%

Coos Bay and North Bend are kept together in District 9 and joined by Charleston, Reedsport and Florence to maintain a south coast district. The district adds some population in the Fern Ridge and Lorane areas to achieve the population target. These communities are connected to the rest of the district through OR-126 and OR-36.

House District 10 – Lincoln County; portions of west Lane County; portions of Benton County including Philomath and Monroe

Connected by: US-101, US-20, OR-34, OR-229, OR-223, OR-99W, Territorial Hwy, OR-36

Boundaries Utilized: Blachly School District, Lincoln County School District, Alsea School District, Willamette River, Philomath School District, Benton/Polk county line, Benton/Lincoln county line, Lincoln/Tillamook county line, Pacific Ocean

Contiguous: Yes

Deviation: -0.61%

District 10 includes all of Lincoln County and adds much of Benton County and some of west Lane County. Benton County and Lincoln County share many transportation links and intergovernmental connections at the state level, and instead of dividing Tillamook County by going to the north or Florence by going south, District 10 can find population by following US-20 and OR-34 into Philomath. In the Lane County part of the district, the boundary moves to avoid splitting up the City of Florence and the communities of Mapleton, Triangle Lake and Blachly, which are all in District 9.

House District 11 – Lebanon, Sweet Home, Scio, Shedd, Halsey, Brownsville, Jefferson

Connected by: I-5, US-20, OR-34, OR-22, OR-126, OR-99E, OR-226

Boundaries utilized: Linn/Lane county line, Linn/Deschutes county line, Linn/Jefferson county line, Linn/Marion county line, Willamette River/Benton/Linn county line, North Santiam River

Contiguous: Yes

Deviation: -0.8%

District 11 includes much of Linn County and its smaller cities. Lebanon and Sweet Home are the larger cities in the district, while Brownsville, Halsey and Shedd are among the smaller communities included. Instead of including some of the cities in the Santiam Canyon or in the Albany area, which are in separate districts, District 11 includes the community of Jefferson in Marion County to achieve the population target.

House District 12 – eastern portion of Lane County, Dexter, Lowell, Cottage Grove, Creswell, Pleasant Hill, Jasper, Leaburg, Blue River, Marcola, Coburg, Junction City, Cheshire, portion of southeast Eugene

Connected By I-5, OR-99, OR-58, OR-222, OR-126, E 30th Ave

Boundaries utilized: Lane/Linn county line, Lane/Deschutes county line, Lane/Douglas county line, Creswell School District

Contiguous: Yes

Deviation: 0.91%

House District 12 includes smaller and rural communities in south and east Lane County, including Cottage Grove, Creswell and Oakridge. The district also includes Junction City and Coburg in northern Lane County, and a small portion of southeast Eugene to reach the population target.

House District 13 – northern Eugene, Santa Clara and River Road areas

Connected by: I-5, OR-569 aka Beltline, US-105, OR-99, OR-126, city roads, Lane Transit District

Boundaries utilized: Willamette River, McKenzie River, I-5, Eugene city boundary

Contiguous: Yes

Deviation: -0.39%

District 13 includes north Eugene and nearly the entire neighborhoods of Santa Clara and River Road in west Eugene. Public testimony identified these neighborhoods as communities of common interest, and as a result they share one district.

House District 14 – west and south Eugene, Bethel-Danebo, Elmira and Veneta

Connected by: Beltline Hwy, OR-99, River Road, OR-126, Territorial Hwy, city roads

Boundaries utilized: Eugene city boundary, Fern Ridge School District, OR-200, OR-99

Contiguous: Yes

Deviation: 0.62%

District 14 includes the Bethel-Danebo neighborhood, west Eugene, the Churchill neighborhood, and the Industrial Corridor with Elmira and Veneta, which are connected via OR-126.

House District 15 – Albany, Millersburg, Tangent

Connected by: I-5, OR-99E, US-20, city roads, OR-164

Boundaries utilized: Willamette River, Albany city boundary, Corvallis School District, Jefferson city boundary, Benton/Linn county line

Contiguous: Yes

Deviation: 0.8%

House District 15 is designed to ensure that its boundaries did not divide a community of common interest between Albany, Millersburg and Tangent. Public testimony identified that these three cities should be included in a single house district because of their connections and the shared Greater Albany Public School District.

House District 16 – Corvallis, Lewisburg, Adair Village

Connected by: US-20, OR-99, city roads

Boundaries utilized: Willamette River, Albany city boundary, Corvallis School District, Corvallis city boundary, Benton/Polk county boundary, Benton/Linn county boundary

Contiguous: Yes

Deviation: -0.08%

District 16 joins the City of Corvallis with communities that live in unincorporated areas in north Benton County as well as the City of Adair Village. Corvallis and Philomath do enjoy strong connections; however, District 10 uses the strong links between Lincoln County and Benton County and that district needed Philomath to get to its population target.

House District 17 – east Marion County; Turner, Aumsville, Stayton, Sublimity, Lyons, Mehama, Gates, Mill City, Detroit, Idanha, portions of eastern Salem

Connected by: OR-22, OR-214, I-5, Delaney Rd, Mill Creek Rd, Cordon Rd, Turner Rd, Aumsville Hwy

Boundaries utilized: Salem city boundary, Salem-Keizer School District, Cascade School District, North Santiam School District, Santiam Canyon School District

Contiguous: Yes

Deviation: 0.26%

District 17 connects east Marion County communities, including Turner, Aumsville, Stayton, Sublimity and communities in the Santiam Canyon that extend into north Linn County. The district follows OR-22 east to include Lyons, Mehama, Gates, Mill City, Detroit and Idanha. A portion of east Salem is included to meet the population target.

House District 18 – Silverton, Scotts Mills, Mount Angel, Hubbard, Aurora, Saint Paul, Butteville, Barlow, Molalla

Connected by: OR-99E, OR-214, OR 211, OR-213, OR-219, Kropf Rd, Lone Elder Rd, Ehlen Rd

Boundaries utilized: Willamette River, St Paul School District, Woodburn city boundary, Marion/Yamhill county line, Canby city boundary, Estacada School District

Contiguous: Yes

Deviation: 0.94%

House District 19 – southeastern portion of Salem

Connected by: I-5, State Street, city roads, Cherriots Transit

Boundaries utilized: Salem city boundary, Salem N/S dividing line (State St), I-5

Contiguous: Yes

Deviation: 0.66%

District 19 includes a substantial area of south and southeast Salem, bounded by State Street to the north and I-5 to the east. South Salem is shared by District 20 and is entirely united in Senate District 10. State Street is a well-known dividing line in Salem, as addresses to the north are “N” or “NE,” while addresses south of State Street are “S” or “SE.” It makes sense to use State Street as a house district boundary.

House District 20 – Monmouth, Independence, West Salem, portion of south Salem

Connected by: OR-51, OR-22, OR-221, River Rd, city roads, Cherriots Transit

Boundaries utilized: Monmouth city boundary, Monmouth urban growth boundary, Independence city boundary, Willamette River, Salem-Keizer School District, Marion/Polk county line, Salem city boundary

Contiguous: Yes

Deviation: 0.84%

District 20 keeps West Salem with south Salem as well as the nearby cities of Monmouth and Independence. These communities are connected by the Center St Bridge, River Rd, Independence Hwy and OR-22.

House District 21 – Keizer, north and central Salem

Connected by: OR-99E, River Rd, Commercial St, Liberty St, Center St, Market St, Lancaster Rd, other city roads, Cherriots Transit

Boundaries utilized: Willamette River, Keizer city boundary, Salem N-S dividing line (State St)

Contiguous: Yes

Deviation: 0.91%

Keizer and Salem share many connections as cities in the same metropolitan area, most notably the Salem-Keizer School District. District 21 places Keizer with north and central Salem, using River Road, Commercial Street, Market Street, Center Street and State Street as key transportation connections.

House District 22 – Woodburn, Gervais, Brooks and Northeast Salem

Connected by: I-5, OR-99E, Portland Rd, OR-219, River Rd, Lancaster Rd, other city roads, Cherriots

Boundaries utilized: Willamette River, Woodburn city boundary, Gervais city boundary, Gervais School District, Salem city boundary

Contiguous: Yes

Deviation: 0.53%

The House and Senate Redistricting Committees received extensive public testimony that defined the Woodburn and northeast Salem areas as a strong economic and cultural community of common interest. District 22 keeps this community in one district with the transportation links of I-5 and OR-99E.

House District 23 – Polk and Yamhill counties, Dallas, Falls City, Rickreall, Dayton, Dundee, Newberg

Connected by: OR-99W, OR-18, OR-22, OR-223, OR-194, OR-47, OR-240, OR-221

Boundaries utilized: Polk/Benton county line, Polk/Lincoln county line, Polk/Linn county line, Polk/Marion county line, Polk/Tillamook county line, Monmouth city boundary, Independence city boundary, Salem city boundary, Willamette River, Newberg city boundary, Yamhill/Marion county line

Contiguous: Yes

Deviation: 0.83%

Public testimony strongly indicated that the existing District 23, created in 2011, broke up too many counties and communities without strong transportation links. The new District 23 is composed of communities in just two counties: Polk and Yamhill. The district includes Dallas, Falls City, and Perrydale, then follows OR-221 to include Dayton, Dundee and Newberg.

House District 24 – McMinnville, Yamhill, Carlton, Sheridan, Willamina, Grand Ronde

Connected by: OR-99W, OR-18, OR-47, city roads

Boundaries utilized: McMinnville city boundary, Lafayette city boundary, Willamette River, Newberg city boundary, Dayton School District

Contiguous: Yes

Deviation: -0.42%

District 24 includes communities in Polk and Yamhill counties that are connected by OR-47, OR-18 and OR-99W. The district brings together Yamhill, Carlton, Lafayette, McMinnville, Amity, Sheridan, Willamina, Grand Ronde and the Confederated Tribes of Grand Ronde Reservation.

House District 25 – Tigard, Metzger, South Beaverton

Connected by: Scholls Ferry Rd, I-5, OR-99W, Bull Mountain Rd, city roads, TriMet

Boundaries utilized: Tigard city boundary, Durham city boundary, Tualatin River, Washington/Clackamas county line, Washington/Multnomah county line

Contiguous: Yes

Deviation: 0.87%

House District 25 includes most of the City of Tigard, as well as Metzger and part of south Beaverton. Tigard is one of the incorporated cities that area split in the Legislative Plan that have a population smaller than the size of a house district. Keeping Tigard entirely whole would have had substantial impacts on population targets and likely would split cities in other house districts. Finding a way to connect the new River Terrace neighborhood to the rest of Tigard is particularly challenging.

House District 26 – Bull Mountain, King City, Sherwood, Wilsonville

Connected by: Roy Rogers Rd, Beef Bend Rd, OR-99W, SW 124th Ave, I-5, Tri-Met, SMART

Boundaries utilized: Wilsonville city boundary, Clackamas/Marion county line, Washington/Yamhill county line, Washington/Clackamas county line, Tualatin city boundary, Sherwood city boundary, King City city boundary, Molalla River

Contiguous: Yes

Deviation: -0.89%

House District 26 keeps the cities of King City, Sherwood and Wilsonville in a single house district and also now includes the Charbonneau community south of the Willamette River, which is a part of the City of Wilsonville. The district also includes the unincorporated Bull Mountain community and the newly-constructed River Terrace neighborhood of Tigard, which is connected to Bull Mountain, King City and Sherwood through Roy Rogers Rd and Beef Bend Rd.

House District 27 – Central Beaverton, West Slope, Cedar Hills, Cedar Mill

Connected by: Scholls Ferry Rd (OR-210), Farmington Rd (OR-10), Murray Blvd, OR-217, Canyon Rd, Walker Rd, city roads, Fanno Creek Greenway, TriMet

Boundaries utilized: Beaverton city boundary, Multnomah/Washington county line

Contiguous: Yes

Deviation: -0.45%

House District 27 includes neighborhoods in Beaverton as well as a large part of the unincorporated Cedar Hills neighborhood and part of the unincorporated Cedar Mill area.

House District 28 – Southwest Portland, Raleigh Hills, Garden Home, Portland State University

Connected by: US-26, I-405, I-5, Barbur Blvd, Broadway Dr, Beaverton Hillsdale Hwy (OR-10), Vermont St, Multnomah Blvd, Taylors Ferry Rd, Scholls Ferry Rd (OR-210), TriMet, SW Trails

Boundaries utilized: Tigard city boundary, Beaverton city boundary, US-26, I-5

Contiguous: Yes

Deviation: -0.46%

District 28 includes communities southwest of downtown Portland, including many SW Portland neighborhoods and the closely connected unincorporated Washington County communities of Raleigh Hills and Garden Home. The district also includes Portland State University in downtown Portland.

House District 29 – Forest Grove, Cornelius, Central and Western Hillsboro, Fern Hill

Connected by: OR-8, TriMet, OR-219, OR-47

Boundaries utilized: Hillsboro city boundary, Gaston city boundary, Washington/Yamhill county line

Contiguous: Yes

Deviation: -0.77%

District 29 maintains the connections between the western Washington County cities of Forest Grove, Cornelius and Hillsboro along OR-8/Tualatin Valley Highway.

House District 30 – North and East Hillsboro, Helvetia

Connected by: US-26, TriMet (Blue Line), SW 185th Ave, OR-8, city roads

Boundaries utilized: Hillsboro city boundary, Washington/Multnomah county line

Contiguous: Yes

Deviation: -0.15%

Rapid population growth in the Hillsboro area had the result of making the Hillsboro-area house districts smaller geographically. The Committee considered including the North Plains community into House District 30, but ultimately decided to include more of the City of Hillsboro and the Helvetia area instead.

House District 31 – Columbia County, rural Washington County, rural Multnomah County, Rainier, Columbia City, Saint Helens, Warren, Scappoose, Sauvie Island, North Plains, Banks, Gales Creek, Gaston

Connected by: US-30, OR-47, US-26, OR-6, OR-8, Sauvie Island Bridge, OR-202, Stringtown Rd, Patton Valley Rd

Boundaries utilized: Columbia River, Willamette River, Portland city boundary, Gaston city boundary, Washington/Yamhill county line, Washington/Tillamook county line, Clatsop/Columbia county line, Clatskanie city boundary

Contiguous: Yes

Deviation: 0.92%

District 31 includes almost all of Columbia County, as well as rural northwest Multnomah County and western Washington County. Highway 47 connects Vernonia to Banks and around Forest Grove to

Gaston and the Patton Valley. North Plains is included in District 31 because it is outside the Portland Metro urban growth boundary and shares strong transportation connections to other parts of District 31.

House District 32 – Clatsop County, Tillamook County, Clatskanie

Connected by: OR-30, OR-101, OR-26, OR-6, OR-202, OR-53, OR-22

Boundaries utilized: Pacific Ocean, Tillamook/Lincoln county line, Tillamook/Polk county line, Tillamook/Yamhill county line, Tillamook/Washington county line, Clatsop/Columbia county line, Columbia River, Clatskanie city boundary

Contiguous: Yes

Deviation: 0.84%

House District 32 includes all of Tillamook and Clatsop Counties, as well as the City of Clatskanie in Columbia County to achieve the population target. Clatskanie is connected to Clatsop County through US-30.

House District 33 – Northwest Portland, Northwest District, Pearl District, Old Town, Downtown, Goose Hollow, Arlington Heights, Sylvan Highlands, Barnes Rd, Forest Park, Linnton, Cathedral Park

Connected by: US-26, US-30, I-405, Burnside Rd, Naito Parkway, Skyline Rd, city roads, Cornell Rd, TriMet, St. Johns Bridge

Boundaries utilized: Willamette River, Washington/Multnomah county line, Portland city boundary, Portland neighborhood boundaries, Multnomah Channel

Contiguous: Yes

Deviation: -0.15%

District 33 generally includes the northwest area of the City of Portland, as well as downtown and a portion of North Portland. The Cathedral Park neighborhood is included in District 33 because of a need to achieve the population target and is connected through the St. Johns Bridge.

HD 34 – Bethany, Oak Hills, Cedar Mill

Connected by: US-26, Cornell Rd, McDaniel Rd, Thompson Rd, Bethany Blvd, Kaiser Rd, TriMet

Boundaries utilized: Washington/Multnomah county line, CPO 7 boundary

Contiguous: Yes

Deviation: -0.79%

Over the past decade, the Bethany community has rapidly developed and experienced rapid population growth and new home construction. District 34 includes North Bethany with the rest of Bethany and brings in the Bonny Slope area to reach the population target. The Washington/Multnomah county line is crossed very often by residents in this area, and many of the area roads such as NW Thompson Rd weave

in and out between the two counties. This explains why District 34 includes a small portion of Forest Heights in Portland and Multnomah County.

HD 35 – Aloha, part of central Beaverton

Connected by: OR-8, OR-10, TriMet (Blue Line), Walker Rd, SW 185th Ave

Boundaries utilized: Beaverton city boundary, Hillsboro city boundary, Beaverton School District

Contiguous: Yes

Deviation: -0.66%

District 35 includes most of the unincorporated community of Aloha, as well as part of Central Beaverton. These communities are closely connected through OR-8/Tualatin Valley Highway, Farmington Road, and the TriMet light rail and bus systems.

HD 36 – Southern Hillsboro, Western Beaverton, Cooper Mountain, Scholls and Farmington

Connected by: OR-8, OR-10, OR-210, OR-219, Roy Rogers Rd, city and county roads

Boundaries utilized: Washington/Yamhill county line, Hillsboro city boundary, Beaverton city boundary

Contiguous: Yes

Deviation: -0.71%

This district unites the rapidly growing communities near the edges of the Portland Metro urban growth boundary (UGB). South Hillsboro and South Cooper Mountain have already experienced a substantial amount of population growth and new home construction, which will continue throughout the next decade. The district also includes the Scholls and Farmington areas, which are closely connected to Hillsboro and Beaverton communities through Scholls Ferry Road, Farmington Road, and River Road.

HD 37 – Tualatin, Rivergrove, Stafford, West Linn, Durham

Connected by: I-205, I-5, OR-43, Stafford Rd, SW 65th Ave, TriMet, city roads

Boundaries utilized: Tualatin River, Willamette River, Tualatin city boundary, Lake Oswego city boundary, West Linn city boundary, Clackamas/Washington county line

Contiguous: Yes

Deviation: -0.89%

District 37 includes communities that are connected by the Tualatin River, the Willamette River, and I-205. The smaller cities of Rivergrove and Durham are included in District 37 along with a small portion of southwest Lake Oswego that could not fit in District 38, but is reunited with Lake Oswego in Senate District 19.

HD 38 – Lake Oswego, South and Southwest Portland

Connected by: I-5, OR-43, Boones Ferry Rd, Terwilliger Blvd, Kerr Pkwy, SW Trails

Boundaries utilized: Willamette River, Clackamas/Washington county line, Lake Oswego city boundary

Contiguous: Yes

Deviation: 0.13%

House District 38 includes most of the City of Lake Oswego, as well as portions of southwest and south Portland. Lake Oswego is one of the four incorporated cities that are split in the Legislative Plan that have a population smaller than the size of a house district. Keeping Lake Oswego whole would have had substantial impacts on population targets and likely would split cities in other house districts.

HD 39 – Happy Valley, unincorporated Milwaukie

Connected by: I-205, OR-212, 82nd/OR-213, OR-224, TriMet, 172nd

Boundaries utilized: Clackamas/Multnomah county line, Milwaukie city boundary, Happy Valley city boundary, Gladstone city boundary, Oregon City city boundary, I-205

Contiguous: Yes

Deviation: 0.1%

House District 39 includes most of the City of Happy Valley, as well as portions of unincorporated Clackamas County. Happy Valley is one of the incorporated cities that are split in the Legislative Plan that have a population smaller than the size of a house district. Keeping Happy Valley whole would have had substantial impacts on population targets and likely would split cities in other house districts.

HD 40 – Oregon City, Gladstone, Johnson City, Jennings Lodge, Oatfield

Connected by: OR-99E, OR-213, I-205, TriMet

Boundaries utilized: Oregon City city boundary, Oregon City School District, Willamette River, Gladstone city boundary, OR-213, I-205

Contiguous: Yes

Deviation: 0.8%

District 40 brings together southern parts of the Portland Metro urban area that are on the east side of the Willamette River. Oregon City, Gladstone and Jennings Logde share strong transportation links along OR-99E, while Oatfield and Johnson City are connected to the Oregon City area through I-205.

HD 41 – Oak Grove, Milwaukie, Southeast Portland

Connected by: OR-99E, OR-224, city roads, TriMet (Orange Line)

Boundaries utilized: Willamette River, Milwaukie city boundary, Multnomah/Clackamas county line, city neighborhood boundaries

Contiguous: Yes

Deviation: 0.01%

House District 41 includes most of the City of Milwaukie, as well as portions of southeast Portland and unincorporated Clackamas County. Milwaukie is one of the incorporated cities that are split in the Legislative Plan that have a population smaller than the size of a house district. Keeping Milwaukie whole may have had substantial impacts on population targets and could have split cities in other house districts.

HD 42 – Southeast and Northeast Portland

Connected by: US-26, I-84, I-5, TriMet, Portland Streetcar, city roads

Boundaries utilized: Willamette River, city neighborhood boundaries (Kerns, Creston-Kenilworth, Richmond)

Contiguous: Yes

Deviation: -0.87%

District 42 includes neighborhoods in the southeast area of Portland, as well as the Kerns and Laurelhurst neighborhoods in northeast Portland.

HD 43 – North and Northeast Portland

Connected by: I-5, I-84, city roads, TriMet (Blue/Red/Green lines), Portland Streetcar

Boundaries utilized: Willamette River, city neighborhood boundaries (Eliot, Boise, Woodlawn, Concordia, Alameda)

Contiguous: Yes

Deviation: 0.19%

District 43 includes neighborhoods in the north and northeast area of Portland.

HD 44 – North and Northeast Portland

Connected by: I-5, Columbia Blvd, US-30, city roads, TriMet (Yellow Line)

Boundaries utilized: Willamette River, Columbia River, city neighborhood boundaries

Contiguous: Yes

Deviation: 0.98%

District 44 includes neighborhoods in the north and northeast area of Portland.

HD 45 – Northeast Portland, Maywood Park, Parkrose

Connected by: I-84, I-205, Marine Dr, Columbia Blvd, Sandy Blvd, NE 82nd Ave, TriMet, city roads

Boundaries utilized: Columbia River, Parkrose School District, I-84, I-205, city neighborhood boundaries (Parkrose, Argay/Wilkes), NE Sandy Blvd

Contiguous: Yes

Deviation: -0.93%

District 45 includes neighborhoods in the northeast and southeast area of Portland, as well as Maywood Park, a city that is surrounded by northeast Portland.

HD 46 – Southeast Portland

Connected by: SE 82nd Ave, I-205, US-26, Foster Rd, Division St, TriMet

Boundaries utilized: Multnomah/Clackamas county line, city neighborhood boundaries (Brentwood-Darlington, Lents, Foster-Powell, Mt. Tabor)

Contiguous: Yes

Deviation: -0.97%

House District 46 includes neighborhoods in the southeast area of Portland.

HD 47 – East Portland

Connected by: I-205, I-84, Halsey St, Stark St, 122nd Ave, TriMet

Boundaries utilized: David Douglas School District boundary, city neighborhood boundaries (Parkrose Heights, Russell, Hazelwood)

Contiguous: Yes

Deviation: -0.96%

House District 47 includes neighborhoods in east Portland between I-205 and Gresham, north of Division St.

HD 48 – Southeast Portland, Damascus, Boring

Connected by: US-26, 122nd Ave, Foster Rd, Tillstrom Rd, OR-212, 174th Ave, Division St, TriMet, Springwater Corridor

Boundaries utilized: Centennial School District boundary, Multnomah/Clackamas county line, city neighborhood associations (Pleasant Valley, Powellhurst-Gilbert)

Contiguous: Yes

Deviation: -0.81%

District 48 contains neighborhoods in southeast Portland as well as the Damascus and Boring area. Instead of splitting up more of Happy Valley to include additional population, District 48 follows Foster Rd, SE 172nd Ave, and Tillstrom Rd into the Damascus area, which recently disincorporated but remains inside of the Portland Metro urban growth boundary. The district stops short of the Eagle Creek area to allow that community to be connected to Sandy and other Clackamas County communities.

HD 49 – East Multnomah County, including Fairview, Wood Village, Troutdale and northern Gresham

Connected by: I-84, Stark St, Halsey St, TriMet, city roads

Boundaries utilized: Columbia River, Sandy River, Troutdale city boundary, Gresham city boundary

Contiguous: Yes

Deviation: -0.26%

District 49 retains the communities of East Multnomah County, including the smaller cities of Wood Village, Fairview and Troutdale and the north part of the bigger city of Gresham. Instead of using the inconsistent western Gresham city boundary on the, th follows 160th Ave and 162nd Ave to provide a more reliable marker.

HD 50 – Gresham

Connected by: Burnside Rd, US-26/Powell, TriMet, city roads

Boundaries utilized: Gresham city boundary, Multnomah/Clackamas county line

Contiguous: Yes

Deviation: -0.29%

District 50 includes the majority of the City of Gresham, including the City Central neighborhood. The district uses SE 174th Ave as its western boundary for consistency.

HD 51 – Canby, Sandy, Estacada, Beaver creek, Redland, Springwater, Fischers Mill

Connected by: OR-223, OR-213, OR-211, Springwater Rd, Redland Rd, New Era Rd

Boundaries utilized, Oregon City city boundary, Sandy city boundary, Canby city boundary, Oregon Trail School District, OR-211, Willamette River, Clackamas River

Contiguous: Yes

Deviation: 0.85%

District 51 contains Clackamas County communities that are outside the Portland Metro urban growth boundary, such as the cities of Canby, Estacada, and Sandy. There are also many unincorporated

communities between these cities, such as Beavercreek, Redland, Fischers Mill, Eagle Creek and Springwater. Public testimony during the Legislative Session identified rural Clackamas County as a community of common interest, and District 51 brings together these communities in a single district.

HD 52 – Hood River County; portions of Clackamas County including Cottrell and Mount Hood Villages; portions of Multnomah County including Springdale, Corbett, eastern Gresham; and portions of Wasco County including Mosier, The Dalles

Connected by: I-84, US-26, OR-35, US-30

Boundaries utilized: Columbia River, The Dalles city boundary, Sandy city boundary, Troutdale city boundary, Oregon Trail School District, Hood River/Wasco county line, Sandy River

Contiguous: Yes

Deviation: -0.64%

The Legislative Redistricting Committees received extensive testimony that identified the Columbia River Gorge as a community of common interest, particularly the area near Hood River County and The Dalles. To avoid dividing this community of common interest, District 52 extends east along the Columbia River and Interstate 84 to include Mosier and The Dalles. To achieve the population target, the City of Sandy moves into District 51 where it shares connections with other Clackamas County communities outside the Portland Metro area. Sandy is reunited with the greater Mount Hood region in Senate District 26.

HD 53 – Portion of Bend, Black Butte Ranch, Sisters, Tumalo and part of Redmond

Connected by: US-20, US-97, OR-126, city roads, Bend Transit

Boundaries utilized: Jefferson/Deschutes county line, Deschutes/Linn county line, Deschutes/Lane county line, Cascades Range summit, Redmond School District boundary

Contiguous: Yes

Deviation: -0.34%

District 53 contains the north part of the City of Bend, which at a population of about 100,000 is too large to fit within one house district. Sisters, Black Butte Ranch and Tumalo join this part of Bend due to their shared county and strong transportation link along US-20. Bend is completely contained within Senate District 27.

HD 54 – Portion of Bend

Connected by: US-97, city roads, Bend Transit

Boundaries utilized: Bend city boundary

Contiguous: Yes

Deviation: -0.95%

The majority of the City of Bend is contained in District 54.

HD 55 – Portions of Klamath County, including Chiloquin and Altamont; portions of Deschutes County including La Pine and Sunriver.

Connected by: US-97, US-20, OR-126, Powell Butte Hwy, OR-27, OR-140, OR-380, Knott Rd, Millican Rd, Sprague River Rd, Bliss Rd

Boundaries utilized: Bend city boundary, Klamath/Douglas county line, Klamath/Lane county line, Deschutes/Lane county line, Prineville city boundary, Klamath Falls city boundary

Contiguous: Yes

Deviation: -0.83%

House District 55 connects Deschutes and Klamath Counties along US-97. The district contains most of the southern portion of Deschutes County and the northern area of Klamath County. The district includes the unincorporated Altamont community as well as Beatty and Bly. Instead of splitting a portion of the City of Klamath Falls to be included in District 55, the district only includes unincorporated areas and allows Klamath Falls to be wholly within District 56.

HD 56 – Portions of Klamath County, including Klamath Falls; and portions of Jackson County, including Shady Cove, Eagle Point, White City, Trail

Connected by: OR-140, US-97, OR-62, OR-227, OR-66, OR-39, OR-70, Keno Springs Rd, Gerber Rd, Langell Valley Rd

Boundaries utilized: Klamath Falls city boundary, Medford city boundary, Klamath/Jackson county line, Jackson/Douglas county line, Eagle Point School District boundary

Contiguous: Yes

Deviation: -0.34%

District 56 joins all of the City of Klamath Falls with other communities in southwestern Klamath County and northeastern Jackson County. Klamath Falls is connected to communities to the west due to the strong transportation links between Klamath and Jackson counties, especially OR-140, but also OR-62. The structure of District 56 also allows for District 55 to stay entirely east of the Cascade Range summit.

HD 57 – Confederated Tribes of Warm Springs Reservation; Sherman County; Gilliam County; Morrow County; Wheeler County; portions of Wasco County including Dufur; and portions of Umatilla County including Hermiston, Umatilla, Stanfield, Helix, Athena and part of Milton-Freewater

Connected by: I-84, I-82, US-395, US-26, US-30, OR-19, OR-74, US-730, OR-206

Boundaries utilized: Columbia River, Gilliam/Sherman county line, Wheeler/Jefferson county line, Wheeler/Crook county line, Grant/Harney county line, Grant/Malheur county line, Morrow/Umatilla county line, Milton-Freewater city boundary

Contiguous: Yes

Deviation: -0.57%

District 57 adds Wheeler County to achieve the population target.

HD 58 – Wallowa County; Union County; Grant County; portions of Umatilla County, including Echo, Pendleton, Weston, Adams, Pilot Rock, Ukiah

Connected by: I-84, US-395, OR-82, OR-3, OR-11

Boundaries utilized: Snake River, Umatilla/Morrow county line, Union/Baker county line, Wallowa/Baker county line, Umatilla/Grant county line, Pendleton city boundary, Milton-Freewater city boundary

Contiguous: Yes

Deviation: -0.83%

District 58 contains all of Wallowa County, all of Union County, and a major portion of Umatilla County.

HD 59 – portions of Jefferson County; portion of Deschutes County, including Terrebonne, Redmond; and Crook County

Connected by: US-97, I-84, US-26

Boundaries utilized: Confederated Tribes of Warm Springs Reservation boundary, Wasco/Hood River county line, Wasco/Clackamas county line, Jefferson/Marion county line, Jefferson/Linn county line, Jefferson/Wheeler county line, Jefferson/Deschutes county line, Redmond city boundary

Contiguous: Yes

Deviation: -0.23%

District 59 includes communities along US-26, US-97 and US-197 in central Oregon. The district includes most of Jefferson County outside of the Confederated Tribes of Warm Springs Reservation, including Madras. The district also includes Terrebonne and part of Redmond in Deschutes County as well as all of Crook County.

HD 60 – Malheur County; Harney County; Baker County; Lake County; Grant County; portion of Deschutes County.

Connected by: I-84, US-26, US-20, US-95, US-395, OR-31, OR-140

Boundaries utilized: Malheur/Grant county line, Harney/Grant county line, Prineville city boundary, Lake/Deschutes county line, Lake/Klamath county line, Baker/Grant county line, Baker/Union county line, Baker/Wallowa county line

Contiguous: Yes

Deviation: 0.83%

District 60 includes all of Baker County, Malheur County, Harney County, Lake County, and Grant County with a small portion of Deschutes County that is in the Crook County School District. Public testimony for this area indicated a preference for Grant County to be included in District 60, specifically to join with Harney County in a district.

Senate Districts

Senate District 1: House District 1 and House District 2

Senate District 2: House District 3 and House District 4

Senate District 3: House District 5 and House District 6

Senate District 4: House District 7 and House District 8

Senate District 5: House District 9 and House District 10

Senate District 6: House District 11 and House District 12

Senate District 7: House District 13 and House District 14

Senate District 8: House District 15 and House District 16

Senate District 9: House District 17 and House District 18

Senate District 10: House District 19 and House District 20

Senate District 11: House District 21 and House District 22

Senate District 12: House District 23 and House District 24

Senate District 13: House District 25 and House District 26

Senate District 14: House District 27 and House District 28

Senate District 15: House District 29 and House District 30

Senate District 16: House District 31 and House District 32

Senate District 17: House District 33 and House District 34

Senate District 18: House District 35 and House District 36

Senate District 19: House District 37 and House District 38

Senate District 20: House District 39 and House District 40

Senate District 21: House District 41 and House District 42

Senate District 22: House District 43 and House District 44

Senate District 23: House District 45 and House District 46

Senate District 24: House District 47 and House District 48

Senate District 25: House District 49 and House District 50

Senate District 26: House District 51 and House District 52

Senate District 27: House District 53 and House District 54

Senate District 28: House District 55 and House District 56

Senate District 29: House District 57 and House District 58

Senate District 30: House District 59 and House District 60

Enrolled
Senate Bill 882

Sponsored by Senator COURTNEY

CHAPTER

AN ACT

Relating to redistricting; creating new provisions; amending ORS 248.021; repealing ORS 188.290 and 188.295; and declaring an emergency.

Whereas the COVID-19 pandemic has required all three branches of Oregon’s government to conduct hearings and public meetings with the use of video conferencing technology rather than in person; and

Whereas as a result of the COVID-19 pandemic, the Legislative Assembly, pursuant to rules adopted under Article IV, section 11, of the Oregon Constitution, conducted all committee meetings held during the 2021 regular session with the use of video conferencing technology rather than in person; and

Whereas the Legislative Assembly desired to make the redistricting process as open to the public as possible while still ensuring the health and safety of the public, legislators and legislative staff; and

Whereas during the period beginning March 9, 2021, and ending April 10, 2021, the House Special Committee on Redistricting and the Senate Committee on Redistricting jointly held 10 public hearings for the purpose of receiving public testimony on how state legislative and congressional districts should be reapportioned, with two separate virtual hearings devoted to individuals who live in each of Oregon’s five current congressional districts; and

Whereas on September 3, 2021, the House Interim Committee on Redistricting and the Senate Interim Committee on Redistricting publicly released proposed reapportionment plans for the reapportionment of state legislative and congressional districts; and

Whereas during the period beginning September 8, 2021, and ending September 13, 2021, the House Interim Committee on Redistricting and the Senate Interim Committee on Redistricting jointly held 12 public hearings for the purpose of receiving public testimony on the proposed reapportionment plans, with two separate virtual hearings devoted to individuals who live in each of Oregon’s five current congressional districts and two virtual hearings devoted to individuals who reside anywhere in the state; and

Whereas the Legislative Assembly believes that the 10 public hearings conducted between March 9, 2021, and April 10, 2021, and the 12 public hearings conducted between September 8, 2021, and September 13, 2021, satisfy the statutory requirements regarding the public hearings that must be conducted before enacting a state legislative reapportionment plan or a congressional reapportionment plan; and

Whereas Oregon bases both state legislative reapportionment plans and congressional reapportionment plans on P.L. 94-171 redistricting data from the United States Census Bureau (“census redistricting data”); and

Whereas the COVID-19 pandemic prevented the United States Census Bureau from meeting its requirement under federal law to provide census redistricting data to Oregon by March 31, 2021; and

Whereas the United States Census Bureau provided final census redistricting data to Oregon in a legacy format on August 12, 2021; and

Whereas the August 12, 2021, delivery of census redistricting data made it impossible for the Legislative Assembly to enact either a state legislative reapportionment plan based on the census redistricting data by the July 1, 2021, deadline set forth in Article IV, section 6, of the Oregon Constitution, or a congressional reapportionment plan based on the census redistricting data by the July 1, 2021, deadline set forth in ORS 188.125; and

Whereas the Legislative Assembly petitioned the Oregon Supreme Court both to extend the deadline for state legislative reapportionment set forth in Article IV, section 6, of the Oregon Constitution, and to permit the Legislative Assembly to conduct state legislative reapportionment during a special session; and

Whereas the Oregon Supreme Court granted the petition from the Legislative Assembly and established a deadline of September 27, 2021, for the Legislative Assembly to enact a state legislative reapportionment plan; and

Whereas the Legislative Assembly enacted Senate Bill 259 (2021) to extend the statutory deadline for congressional reapportionment to September 27, 2021; and

Whereas on September 10, 2021, Governor Brown issued a proclamation calling the Legislative Assembly into a special session beginning on September 20, 2021, and requested that the Legislative Assembly act expeditiously to enact a state legislative reapportionment plan and a congressional reapportionment plan; now, therefore,

Be It Enacted by the People of the State of Oregon:

SECTION 1. (1) First District: That portion of Coos County lying within blocks 1033, 1034, 1035, 1049, 1050, 1051, 1052, 2005, 2006, 2016 and 2040 of census tract 103; blocks 1000, 2023, 2024, 2025, 2026, 2027, 2028, 2029, 2030, 2031, 2032, 2033, 2034, 2035, 2036, 2037, 2038, 2039, 2040, 2041, 2042, 2043, 2044, 2045, 2046, 2047, 2048, 2049, 2050, 2051, 2052, 2053, 2054, 2055, 2056, 2057, 2058, 2059, 2060, 2061, 2062, 2063, 2064, 2065, 2066, 2067, 2068, 2071, 2072, 2073, 2074, 2075, 2076, 2077, 2078, 2079, 2080, 2081, 2082, 2083, 2084, 2085, 2086, 2087, 2088, 2089, 2090, 2091, 2092, 2093, 2094, 2095, 2096, 2097, 2098, 2099, 2100, 2101, 2102, 2103, 2104, 2105, 2106, 2107, 2108, 2109, 2110, 2111, 2112, 2113, 2114, 2115, 2116, 2117, 2118, 2119, 2120, 2122, 2123, 2124, 2125, 2126, 2127, 2128, 2129, 2130, 2131, 2132, 2133, 2134, 2135, 2136, 2137, 2138, 2139, 2140, 2141, 2142, 2143, 2144, 2145, 2146, 2147, 2148, 2149, 2150, 2151, 2152, 2153, 2154, 2155, 2156, 2157, 2158, 2159, 2160, 2161, 2162, 2163, 2164, 2165, 2166, 2167, 2168, 2169, 2170, 2171, 2172, 2173, 2174, 2175, 2176, 2177, 2178, 2179, 2180, 2181, 2182, 2183, 2184, 2185, 2186, 2187, 2188, 2189, 2190, 2191, 2192, 2193, 2194, 2195, 2196, 2197, 2198, 2199, 2200, 2201, 2202, 2203, 2204, 2205, 2206, 2207, 2208, 2209, 2210, 2211, 2212, 2213, 2214, 2215, 2216, 2217, 2218, 2219, 2220, 2221, 2222, 2225, 2226, 2227, 2228, 2229, 2230, 3000, 3001, 3005, 3007, 3010, 3012, 3013, 3014, 3015, 3016, 3017, 3018, 3020, 3021, 3022, 3023, 3024, 3025, 3026, 3027 and 3028 of census tract 200; blocks 1057, 1058, 1059, 1060, 1061, 1062, 1063, 1064, 1065, 1072, 1073, 1074, 1077, 1079, 1082, 1083, 1084, 1085, 1086, 1087 and 1088 of census tract 502; blocks 1000, 1001, 1002, 1003, 1004, 1005, 1006, 1007, 1008, 1009, 1010, 1011, 1012, 1014, 1015, 1016, 1017, 1018, 1019, 1020, 1021, 1022, 2037, 2038, 2043, 2044, 2048, 2049, 2050 and 2061 of census tract 800; census tract 901; blocks 1000, 1001, 1002, 1003, 1004, 1005, 1006, 1007, 1008, 1009, 1011, 1012, 1013, 1014, 1015, 1016, 1017, 1018, 1019, 1020, 1021, 1022, 1023, 1024, 1025, 1026, 1027, 1028, 1029, 1030, 1031, 1032, 1033, 1034, 1035, 1036, 1037, 1038, 1039, 1040, 1041, 1042, 1044, 1045, 1046, 1047, 1049, 1050, 1057, 1058, 1059, 1060, 1061, 1062, 1063, 1064, 1065, 1066, 1067, 1068, 1069, 1070, 1071, 1072, 1073, 1074, 1075, 1076, 1077, 1078, 1079, 1080, 1081, 1082, 1083, 1084, 1085, 1087, 1088, 2000, 2001, 2002, 2003, 2004, 2005, 2006, 2007, 2008, 2009, 2010, 2011, 2012, 2013, 2014, 2015, 2016, 2017, 2018, 2019, 2020, 2021, 2022, 2023, 2024, 2025, 2026, 2027, 2028, 2029, 2030, 2031, 2032, 2033, 2034,

2035, 2036, 2037, 3000, 3001, 3002, 3003, 3004, 3005, 3006, 3007, 3008, 3009, 3010, 3011, 3012, 3013, 3014, 3015, 3016, 3017, 3018, 3019, 3020, 3021, 3022, 3023, 3024, 3025, 3026, 3027, 3028, 3029, 3030, 3031, 4000, 4001, 4002, 4003, 4004, 4005, 4006, 4007, 4008, 4009, 4010, 4011, 4012, 4013, 4014, 4015, 4016, 4017, 4018, 4019, 4020, 4021, 4022, 4023, 4024, 4025, 4026, 4027, 4028, 4029, 4030, 4031, 4032, 4033, 4034, 4035, 4036, 4037, 4038, 4039, 4040, 4041, 4042, 4043, 4044, 4045, 4046, 4047, 4048, 4049, 4050, 4051, 4052, 4053, 4054, 4055, 4056, 4057 and 4058 of census tract 902; census tract 1001; census tract 1002; census tract 1101; census tract 1102; blocks 5, 6, 7 and 8 of census tract 990101; Curry County; that portion of Douglas County lying within blocks 2126, 2128, 2129, 2130, 2131, 2132, 2138, 2139, 2140, 2145, 2146, 2151, 2157, 2159, 2160 and 2161 of census tract 20000; blocks 2164, 2165 and 2176 of census tract 30000; blocks 1019, 1020, 1021, 1022, 1026, 1048, 1049, 1050, 1054, 1055, 1056, 1057, 1062, 1063, 1069, 1070, 1071, 1072, 1073, 2017, 2018, 2019, 2020, 2021, 2022, 2030, 2031, 3000, 3001, 3002, 3003, 3005, 3006, 3007, 3008, 3009, 3010, 3011, 3012, 3013 and 3020 of census tract 60000; blocks 1000, 1001, 1002, 1003, 1004, 1005, 1006, 1007, 1008, 1009, 1020, 1021, 1022, 1023, 1024, 1025, 1026, 1027, 1028, 1029, 1030, 1031, 1032, 1033, 1034, 1035, 2002, 2003, 2004, 2005, 2006, 2007, 2008, 2009, 2010, 2011, 2012, 2013, 2014, 2015, 2016, 2017, 2018, 2019, 2020, 2021, 2022, 2023, 2024, 2025, 2026, 2027, 2028, 2029, 2033, 2034, 2035, 2036, 2037, 2038, 2039, 2040, 2041, 2042, 2043, 2044, 2045, 2046, 2047, 2048, 2049, 2050, 2051, 2052, 2054, 2055, 2056, 2057, 2058, 2059, 2060, 2061, 2062, 2063, 2064, 2065, 2066, 2067, 2068, 2069, 2070, 2071, 2072, 2073, 2074, 2075, 2076, 2077, 2078, 2079, 2080, 2081, 2082, 2083, 2084, 2085, 2086, 2087, 2088, 2089, 2090, 2091, 2092, 2093, 2094, 2095, 2096, 2097, 2098, 2099, 2100, 2101, 2102, 2103, 2104, 2105, 2106, 2107, 2108, 2109, 2110, 2111, 2112, 2113, 2114, 2115, 2116, 2117, 2118, 2119, 2120, 2121, 2122, 2123, 2124, 2125, 2126, 2127, 2128, 2129, 2130, 2131, 2132, 2133, 2134, 2135, 2136, 2137, 2138, 2139, 2140, 2141, 2142, 2143, 2144, 2145, 2146, 2147, 2148, 2149, 2150, 2151, 2152, 2153, 2154, 2155, 2156, 2157, 2158, 2159, 2160, 2161, 2162, 2163, 2164, 2165, 2166, 2167, 2168, 2169, 2170, 2171, 2172, 2173, 2174, 2175, 2176, 2177, 2178, 2179, 2180, 2181, 2182, 2183, 2184, 2185, 2186, 2187, 2188, 2189, 2190, 2191, 2192, 2193, 2194, 2196, 2197, 2198, 2200, 2201, 3017, 3018, 3019, 3026, 3027, 3028, 3029, 3032, 3033, 3034, 3035, 3036, 3037, 3038, 3045, 3050, 3052, 3054 and 3060 of census tract 70000; blocks 3004, 3006, 3015, 3016, 3017, 3018, 3019, 3020, 3024, 3025 and 3026 of census tract 110000; blocks 1049, 2002, 2003, 2004, 2005, 2006, 2007, 2008, 2012, 2013, 2033, 2034, 2035, 2036 and 2037 of census tract 130001; blocks 1002, 1003, 1004, 1009, 1010, 1011, 1012, 1013, 1014, 1015, 1036, 1037, 1038, 1039, 1040 and 1041 of census tract 140000; census tract 150001; census tract 150002; blocks 1000, 1001, 1002, 1003, 1004, 1005, 1007, 1008, 1009, 1010, 1011, 1012, 1013, 1014, 1015, 1016, 1017, 1018, 1019, 1020, 1021, 1022, 1023, 1024, 1025, 1026, 1027, 1028, 1029, 1030, 1031, 1032, 1033, 1034, 1035, 1036, 1037, 1038, 1039, 1040, 1041, 1042, 1043, 1044, 1045, 1046, 1047, 1048, 1049, 1050, 1051, 1052, 1053, 2000, 2001, 2002, 2003, 2004, 2005, 2006, 2007, 2008, 2009, 2010, 2011, 2012, 2013, 2014, 2015, 2016, 2017, 3000, 3001, 3002, 3003, 3004, 3005, 3006, 3007, 3008, 3009, 3010 and 3011 of census tract 160001; census tract 160002; blocks 1000, 1001, 1002, 1003, 1004, 1005, 1006, 1007, 1008, 1011, 1012, 1013, 1014, 1015, 1016, 1017, 1018, 1019, 1020, 1021, 1022, 1023, 1033, 1034, 1035, 1036, 1046, 1090, 2000, 2001, 2002, 2003, 2004, 2005, 2006, 2007, 2008, 2009, 2010, 2011, 2012, 2013, 2014, 2015, 2016, 2017, 2018, 2019, 2020, 2021, 2022, 2023, 2024, 2025, 2026, 2027, 2028, 2029, 2030, 2031, 2032, 2033, 2034, 2035, 2036, 2037, 2038, 2039, 2040, 2041, 2042, 2043, 2044, 2045, 2046, 2047, 2048, 2049, 2050, 2051, 2052, 2053, 2054, 2055, 2056, 2057, 2058, 2059, 2060, 2061, 2062, 2063, 2064, 2065, 2066, 2067, 2068, 2069, 2070, 2071, 2072, 2073, 2074, 2075, 2076, 2077, 2078, 2079, 2080, 2081, 2082, 2083, 2084, 2085, 2086, 2087, 2088, 2089, 2090, 2091, 2092, 2093, 2094, 2095, 2096, 2097, 3003, 3050, 3055, 3070, 3071, 3072, 3073, 3087, 3088, 3089, 3090, 3091, 3092, 3093, 3094, 3096, 3097, 3100, 3101, 3102 and 3103 of census tract 170000; blocks 1024, 1056, 1058, 1059, 1060, 1061, 1062, 1063, 1064, 1065, 1066, 1067, 1068, 1069, 1070, 1071, 1072, 1073, 1074, 1075, 1076 and 1081 of census tract 180000; blocks 5058, 5059, 5087, 5088, 5089, 5090, 5091, 5092, 5093, 5094, 5095, 5096, 5097, 5098, 5099, 5100, 5101, 5102, 5103, 5104, 5105, 5106, 5107, 5108, 5109, 5114, 5115, 5116 and 5277 of census tract 210000.

(2) Second District: That portion of Douglas County lying within blocks 1099, 1100, 1101, 1125, 1228, 1229, 1230, 1231, 1235, 1236, 1237, 1238, 1239, 1240, 1241 and 1247 of census tract 10000; blocks 2000, 2001, 2002, 2005, 2006, 2007, 2097, 2098, 2099, 2100, 2101, 2102, 2124, 2125, 2134,

2135, 2136, 2137, 2141, 2142, 2143, 2144, 2147, 2148, 2149, 2150, 2153 and 2154 of census tract 20000; blocks 1000, 1001, 1002, 1003, 1004, 1005, 1006, 1007, 1008, 1009, 1010, 1011, 1012, 1013, 1014, 1015, 1016, 1017, 1018, 1019, 1020, 1021, 1022, 1023, 1024, 1025, 1026, 1027, 1028, 1029, 1030, 1031, 1032, 1033, 1034, 1035, 1036, 1037, 1038, 1039, 1040, 1041, 1042, 1043, 1044, 1045, 1046, 1047, 1048, 1049, 1050, 1051, 1052, 1053, 1054, 1055, 1056, 1057, 1058, 1059, 1060, 1061, 1062, 1063, 1064, 1065, 1066, 1067, 1068, 1069, 1070, 1071, 1072, 1073, 1074, 1075, 1076, 1077, 1078, 1079, 1080, 1081, 1082, 1083, 1084, 1085, 1086, 1087, 1088, 1089, 1090, 1091, 1092, 1093, 1094, 1095, 1096, 1097, 1098, 1099, 1100, 1101, 1102, 1103, 1104, 1105, 1106, 1107, 1108, 1109, 1110, 1111, 1112, 1113, 1114, 1115, 1116, 1117, 1118, 1119, 1120, 1121, 1122, 1123, 1124, 1125, 1126, 1127, 1128, 1129, 1130, 1131, 1132, 1133, 1134, 1135, 1136, 1137, 1138, 1139, 1140, 1141, 1142, 1143, 1144, 1145, 1146, 1147, 1148, 1149, 1150, 1151, 1152, 1153, 1154, 1155, 1156, 1157, 1158, 1159, 1160, 1161, 1162, 1163, 1164, 1165, 1166, 2000, 2001, 2002, 2003, 2004, 2005, 2006, 2007, 2008, 2009, 2010, 2011, 2012, 2013, 2014, 2015, 2016, 2017, 2018, 2019, 2020, 2021, 2022, 2023, 2024, 2025, 2026, 2027, 2028, 2029, 2030, 2031, 2032, 2033, 2034, 2035, 2036, 2037, 2038, 2039, 2040, 2041, 2042, 2043, 2044, 2045, 2046, 2047, 2048, 2049, 2050, 2051, 2052, 2053, 2054, 2055, 2056, 2057, 2058, 2059, 2060, 2061, 2062, 2063, 2064, 2065, 2066, 2067, 2068, 2069, 2070, 2071, 2072, 2073, 2074, 2075, 2076, 2077, 2078, 2079, 2080, 2081, 2082, 2083, 2084, 2085, 2086, 2087, 2088, 2089, 2090, 2091, 2092, 2093, 2094, 2095, 2096, 2097, 2098, 2099, 2100, 2101, 2102, 2103, 2104, 2105, 2106, 2107, 2108, 2109, 2110, 2111, 2112, 2113, 2114, 2115, 2116, 2117, 2118, 2119, 2120, 2121, 2122, 2123, 2124, 2125, 2126, 2127, 2128, 2129, 2130, 2131, 2132, 2133, 2134, 2135, 2136, 2137, 2138, 2139, 2140, 2141, 2142, 2143, 2144, 2145, 2146, 2147, 2148, 2149, 2150, 2151, 2152, 2153, 2154, 2155, 2156, 2157, 2158, 2159, 2160, 2161, 2162, 2163, 2166, 2167, 2168, 2169, 2170, 2171, 2172, 2173, 2174, 2175, 2177, 2178, 2179, 2180, 2181, 2182, 2183, 2184, 3000, 3001, 3002, 3003, 3004, 3005, 3006, 3007, 3008, 3009, 3010, 3011, 3012, 3035, 3036, 3037, 3038, 3039, 3040, 3041, 3042, 3043, 3044, 3045, 3046, 3047, 3051, 3057, 3058, 3059, 3060, 3061, 3062, 3063, 3071, 3072, 3073, 3074, 3075, 3076, 3077, 3078, 3079, 3080, 3081, 3082, 3083, 3084, 3085, 3086, 3087, 3088, 3089, 3094, 3095, 3096, 3097, 3098, 3099, 3100, 3101, 3102, 3103, 3104, 3105, 3106, 3107, 3108, 3109, 3110, 3111, 3112, 3113, 3114, 3115, 3116, 3117, 3118, 3119, 3120, 3121, 3122, 3123, 3124, 3125, 3126, 3127, 3128, 3129, 3130, 3131, 3132, 3133, 3134, 3135, 3136, 3137, 3138, 3139, 3140, 3141, 3142, 3143, 3144, 3145, 3146, 3147, 3148, 3149, 3150, 3151, 3152, 3153, 3154, 3155, 3156, 3157, 3158, 3159, 3160, 3161, 3162, 3163, 3164, 3165, 3166, 3167, 3168, 3169, 3170, 3171, 3172, 3173, 3174, 3175, 3179, 3180, 3184, 3185, 3186, 3187, 3188, 3189, 3190, 3191, 3192, 3193, 3194, 3195, 3196, 3197, 3198, 3199, 3200, 3201, 3202, 3203, 3204, 3205, 3206, 3207, 3208, 3209, 3210, 3211, 3212, 3213, 3214, 3215, 3216, 3217, 3218, 3219, 3220, 3221, 3222, 3223, 3224, 3225, 3226, 3227, 3228, 3229, 3230, 3231, 3232, 3233, 3234, 3235, 3236, 3237, 3238, 3239, 3240, 3241, 3242, 3243, 3244, 3245, 3246, 3247, 3248, 3249, 3250, 3251, 3252, 3253, 3254, 3255, 3256, 3257, 3258, 3259, 3260, 3261, 3262, 3263, 3264, 3265, 3266, 3267, 3268, 3269, 3270, 3271, 3272, 3273, 3274, 3275, 3276, 3277, 3278, 3279, 3280, 3281, 3282, 3283, 3284, 3285, 3286, 3287, 3288, 3289, 3290, 3291, 3292, 3293, 3294, 3295, 3296, 3297, 3298, 3299, 3300, 3301, 3302, 3303, 3304, 3309, 3310, 3311, 3313, 3315, 3319, 3321 and 3322 of census tract 30000; census tract 40000; census tract 50001; census tract 50003; census tract 50004; blocks 1000, 1001, 1002, 1003, 1004, 1005, 1006, 1007, 1008, 1009, 1010, 1011, 1012, 1013, 1014, 1015, 1016, 1017, 1018, 1023, 1024, 1025, 1027, 1028, 1029, 1030, 1031, 1032, 1033, 1034, 1035, 1036, 1037, 1038, 1039, 1040, 1041, 1042, 1043, 1044, 1045, 1046, 1047, 1051, 1052, 1053, 1058, 1059, 1060, 1061, 1064, 1065, 1066, 1067, 1068, 1074, 1075, 1076, 1077, 2000, 2001, 2002, 2003, 2004, 2005, 2006, 2007, 2008, 2009, 2010, 2011, 2012, 2013, 2014, 2015, 2016, 2023, 2024, 2025, 2026, 2027, 2028, 2029, 2032, 2033, 2034, 2035, 2036, 2037, 2038, 2039, 2040, 2041, 2042, 2043, 2044, 2045, 2046, 2047, 2048, 2049, 2050, 2051, 2052, 2053, 2054, 2055, 2056, 2057, 2058, 2059, 2060, 3004, 3014, 3015, 3016, 3017, 3018, 3019 and 3021 of census tract 60000; blocks 1010, 1011, 1012, 1013, 1014, 1015, 1016, 1017, 1018, 1019, 1036, 1037, 1038, 1039, 2000, 2001, 2030, 2031, 2032, 2053, 2195, 2199, 3000, 3001, 3002, 3003, 3004, 3005, 3006, 3007, 3008, 3009, 3010, 3011, 3012, 3013, 3014, 3015, 3016, 3020, 3021, 3022, 3023, 3024, 3025, 3030, 3031, 3039, 3040, 3041, 3042, 3043, 3044, 3046, 3047, 3048, 3049, 3051, 3053, 3055, 3056, 3057, 3058 and 3059 of census tract 70000; census tract 80001; census tract 80002; census tract 90001; census tract 90002; census tract 100000; blocks 1000, 1001, 1002, 1003, 1004, 1005, 1006, 1007, 1008, 1009, 1010, 1011, 1012, 1013,

1014, 1015, 1016, 1017, 1018, 1019, 1020, 1021, 1022, 1023, 1024, 1025, 1026, 1027, 1028, 1029, 1030, 1031, 1032, 1033, 1034, 1035, 1036, 1037, 1038, 2000, 2001, 2002, 2003, 2004, 2005, 2006, 2007, 2008, 2009, 2010, 2011, 2012, 2013, 2014, 2015, 2016, 2017, 2018, 2019, 2020, 2021, 2022, 2023, 2024, 2025, 2026, 2027, 2028, 2029, 2030, 2031, 2032, 2033, 2034, 2035, 2036, 2037, 2038, 2039, 2040, 2041, 2042, 2043, 2044, 2045, 2046, 2047, 2048, 2049, 2050, 2051, 2052, 2053, 2054, 2055, 2056, 2057, 2058, 2059, 2060, 2061, 2062, 2063, 2064, 2065, 2066, 2067, 2068, 2069, 2070, 2071, 2072, 2073, 2074, 2075, 2076, 2077, 2078, 2079, 2080, 2081, 2082, 2083, 2084, 2085, 3000, 3001, 3002, 3003, 3005, 3007, 3008, 3009, 3010, 3011, 3012, 3013, 3014, 3021, 3022 and 3023 of census tract 110000; census tract 120001; census tract 120002; blocks 1000, 1001, 1002, 1003, 1004, 1005, 1006, 1007, 1008, 1009, 1010, 1011, 1012, 1013, 1014, 1015, 1016, 1017, 1018, 1019, 1020, 1021, 1022, 1023, 1024, 1025, 1026, 1027, 1028, 1029, 1030, 1031, 1032, 1033, 1034, 1035, 1036, 1037, 1038, 1039, 1040, 1041, 1042, 1043, 1044, 1045, 1046, 1047, 1048, 1050, 1051, 1052, 1053, 1054, 1055, 1056, 1057, 1058, 1059, 1060, 1061, 1062, 1063, 1064, 1065, 1066, 1067, 1068, 2000, 2001, 2009, 2010, 2011, 2014, 2015, 2016, 2017, 2018, 2019, 2020, 2021, 2022, 2023, 2024, 2025, 2026, 2027, 2028, 2029, 2030, 2031, 2032, 2038, 2039, 2040, 2041, 2042 and 2043 of census tract 130001; census tract 130002; blocks 1000, 1001, 1005, 1006, 1007, 1008, 1016, 1017, 1018, 1019, 1020, 1021, 1022, 1023, 1024, 1025, 1026, 1027, 1028, 1029, 1030, 1031, 1032, 1033, 1034, 1035, 1042, 2000, 2001, 2002, 2003, 2004, 2005, 2006, 2007, 2008, 2009, 2010, 2011, 2012, 2013, 2014, 2015, 2016, 2017, 2018, 2019, 2020, 2021, 2022, 2023, 2024, 3000, 3001, 3002, 3003, 3004, 3005, 3006, 3007, 3008, 3009, 3010, 3011, 3012, 3013, 3014, 3015, 3016, 3017, 4000, 4001, 4002, 4003, 4004, 4005, 4006, 4007, 4008, 4009, 4010, 4011, 4012, 5000, 5001, 5002, 5003, 5004, 5005, 5006, 5007, 5008, 5009, 5010, 5011, 5012, 5013, 5014, 5015 and 5016 of census tract 140000; block 1006 of census tract 160001; blocks 1000, 1001, 1002, 1003, 1004, 1005, 1006, 1007, 1008, 1009, 1010, 1011, 1012, 1013, 1014, 1015, 1016, 1017, 1018, 1019, 1020, 1021, 1022, 1023, 1025, 1026, 1027, 1028, 1029, 1030, 1031, 1032, 1033, 1034, 1035, 1036, 1037, 1038, 1039, 1040, 1041, 1042, 1043, 1044, 1045, 1046, 1047, 1048, 1049, 1050, 1051, 1052, 1053, 1054, 1055, 1057, 1077, 1078, 1079, 1080, 1082, 1083, 2000, 2001, 2002, 2003, 2004, 2005, 2006, 2007, 2008, 2009, 2010, 2011, 2012, 2013, 2014, 2015, 2016, 2017, 2018, 2019, 2020, 2021, 2022, 2023, 2024, 2025, 2026, 2027, 2028, 2029, 2030, 2031, 2032, 2033, 2034, 2035, 2036, 2037, 2038, 2039, 2040, 2041, 2042, 2043, 2044, 2045, 2046, 2047, 2048, 2049, 2050, 2051, 2052, 2053, 2054, 2055, 2056, 2057, 2058, 2059, 2060, 2061, 2062, 2063, 2064, 2065, 2066, 2067, 2068, 2069, 2070, 2071, 2072, 2073, 2074, 2075, 2076, 2077, 2078, 2079, 2080, 2081, 2082, 2083, 2084, 2085, 2086, 2087, 2088, 2089, 2090, 2091, 2092, 2093, 2094, 2095, 2096, 2097, 2098, 2099, 2100, 2101, 2102, 2103, 2104, 2105, 2106, 2107, 2108, 2109, 2110, 2111, 2112, 2113, 2114, 2115, 2116, 2117, 2118, 2119, 2120, 2121, 2122, 2123, 2124, 2125, 2126, 2127, 2128, 2129, 2130, 2131, 2132, 2133, 2134, 2135, 2136, 2137, 2138, 2139, 2140, 2141, 2142, 2143, 2144, 2145, 2146, 2147, 3000, 3001, 3002, 3003, 3004, 3005, 3006, 3007, 3008, 3009, 3010, 3011, 3012, 3013, 3014, 3015, 3016, 3017, 3018, 3019, 3020, 3021, 3022, 3023, 3024, 3025, 4000, 4001, 4002, 4003, 4004, 4005, 4006, 4007, 4008, 4009, 4010, 4011, 4012, 4013, 4014, 4015, 4016, 4017, 4018, 4019, 4020, 4021, 4022, 4023, 4024, 4025, 4026, 4027, 4028, 4029, 4030, 4031, 4032, 4033, 4034, 4035, 5000, 5001, 5002, 5003, 5004, 5005, 5006, 5007, 5008, 5009, 5010, 5011, 5012, 5013, 5014, 5015, 5016, 5017, 5018, 5019, 5020, 5021, 5022, 5023, 5024, 5025, 5026, 5027, 5028 and 5029 of census tract 180000; blocks 1000, 1001, 1007, 1008, 1009, 1010, 1011, 1012, 1013, 1014, 1015, 1016, 1017, 1024, 1025, 1026, 1027, 1028, 1029, 1030, 1031, 1032, 1033, 1034, 1035, 1036, 1037, 1038, 1039, 1040, 1041, 1042, 1043, 1044, 1045, 1046, 1047, 1048, 1049, 1050, 1053, 2000, 2001, 2002, 2003, 2004, 2005, 2006, 2007, 2008, 2009, 2010, 2011, 2012, 2013, 2014, 3000, 3001, 3002, 3003, 3004, 3005, 3006, 3007, 3008, 3009, 3010, 3011, 3012, 3013, 3014, 3015, 3016, 3017, 3018, 3019, 3020, 3021, 3022, 3023, 3024, 3025, 3026, 3027, 4000, 4001, 4002, 4003, 4004, 4005, 4006, 4007, 4009, 4010, 4011, 4012, 4013, 4014, 4015, 4016, 4017, 4019, 4020, 4021, 4022, 4023, 4024, 4025, 4026, 4027, 4028, 4029, 4030, 4031, 4032, 4033, 4034, 4035, 4036, 4037, 4038 and 4039 of census tract 190000; blocks 1000, 1001, 1002, 1003, 1004, 1005, 1006, 1007, 1008, 1009, 1010, 1011, 1012, 1013, 1014, 1015, 1016, 1017, 1018, 1019, 1020, 1021, 1022, 1023, 1024, 1025, 1026, 1027, 1028, 1029, 1030, 1031, 1032, 1033, 1034, 1035, 1036, 1037, 1038, 1039, 1040, 1041, 1042, 1043, 1044, 1045, 1046, 1047, 1048, 1049, 1050, 1051, 1052, 1053, 1054, 1055, 1056, 1057, 1058, 1059, 1060, 1061, 1062, 1063, 1064, 1065, 1066, 1067, 1068, 1069, 1070, 1071, 1072, 1073, 1074, 1075, 1076, 1077, 1078, 1079, 1080, 1081, 1082, 1083, 1084, 1085,

1086, 1087, 1088, 1089, 1090, 1091, 1092, 1093, 1094, 1095, 1096, 1097, 1098, 1099, 1100, 1101, 1102, 1103, 1104, 1105, 1106, 1107, 1108, 1109, 1110, 1111, 1112, 1113, 1114, 1115, 1116, 1117, 1118, 1119, 1120, 1121, 1122, 1123, 1124, 1125, 1126, 1127, 1128, 1129, 1130, 1131, 1132, 1133, 1134, 1135, 1136, 1137, 1138, 1139, 1140, 1141, 1142, 1143, 1144, 1145, 1146, 1147, 1148, 1149, 1150, 1151, 1152, 1153, 1154, 1155, 1156, 1157, 1158, 1159, 1160, 1161, 1162, 1163, 1164, 1165, 1166, 1167, 1168, 1169, 1170, 1171, 1172, 1173, 1174, 1175, 1176, 1177, 1178, 1179, 1180, 1181, 1182, 1183, 1184, 1185, 1186, 1187, 1188, 1189, 1190, 1191, 1192, 1193, 1194, 1195, 1196, 1197, 1198, 1199, 1200, 1201, 1202, 1203, 1204, 1205, 1206, 1207, 1208, 1209, 1210, 1211, 1212, 1213, 1214, 1215, 1216, 1217, 1218, 1219, 1220, 1221, 1222, 1223, 1224, 1225, 1226, 1227, 1228, 1229, 1230, 1231, 1232, 1233, 1234, 1235, 1236, 1237, 1238, 1239, 1240, 1241, 1242, 1243, 1244, 1245, 1246, 1247, 1248, 1249, 1250, 1251, 1252, 1253, 1254, 1255, 1256, 1257, 1258, 1259, 1260, 1261, 1262, 1263, 1264, 1265, 1266, 1267, 1268, 1269, 1270, 1271, 1272, 1273, 1274, 1275, 1276, 1277, 1278, 1279, 1280, 1281, 1282, 1283, 1284, 1285, 1286, 1287, 1288, 1289, 1290, 1291, 1292, 1293, 1294, 1295, 1296, 1297, 1300, 1301, 1303, 1304, 1305, 1306, 1307, 1308, 1309, 1310, 1311, 1312, 1313, 1314, 1315, 1316, 1317, 1318, 1319, 1320, 1321, 1322, 1323, 1324, 1325, 1326, 1327, 1328, 1329, 1330, 1336, 1337, 1338, 1339, 1340, 1341, 1342, 1343, 1344, 1345, 1346, 1347, 1348, 1349, 1350, 1351, 1352, 1353, 1354, 1355, 1356, 1357, 1358, 1359, 1360, 1361, 1362, 1363, 1364, 1365, 1366, 1367, 1368, 1369, 1370, 1371, 1372, 1373, 1374, 1375, 1376, 1377, 1378, 1379, 1380, 1381, 1382, 1383, 1384, 1385, 1386, 1387, 1388, 1389, 1390, 1391, 1392, 1393, 1394, 1395, 1396, 1397, 1398, 1399, 1400, 1401, 1402, 1403, 1404, 1405, 1406, 1407, 1408, 1409, 1410, 1411, 1412, 1413, 1414, 1415, 1416, 1417, 1418, 1419, 1420, 1421, 1422, 1423, 1424, 1425, 1426, 1427, 1428, 1429, 1430, 1431, 1432, 1433, 1434, 1435, 1436, 1437, 1438, 1439, 1440, 1441, 1442, 1443, 1444, 1445, 1446, 1447, 1448, 1449, 1450, 1451, 1452, 1453, 1454, 1455, 1456, 1457, 1460, 1485, 1486, 1487, 1489, 1490, 1491, 1492, 1493, 1494, 1495, 1496, 1497, 1498, 1499, 1500, 1501, 1502, 1503, 1504, 1505, 1506, 1507, 1508, 1509, 1510, 1511, 1512, 1513, 1514, 1515, 1516, 1517, 1518, 1519, 1520, 1521, 1522, 1523, 1524, 1525, 1526, 1527, 1528, 1529, 1530, 1531, 1532, 1533, 1534, 1535, 1536, 1537, 1538, 1539, 1540, 1541, 1542, 1543, 1544, 1545, 1546, 1547, 1548, 1549, 1550, 1551, 1552, 1553, 1554, 1555, 1556, 1557, 1558, 1559, 1560, 1561, 1562, 1563, 1564, 1565, 1566, 1567, 1568, 1569, 1570, 1571, 1572, 1573, 1574, 1575, 1576, 1577, 1578, 1579, 1580, 1581, 1582, 1583, 1584, 1585, 1586, 1587, 1588, 1589, 1590, 1591, 1592, 1593, 1594, 1595, 1596, 1597, 1598, 1599, 1600, 1601, 1602, 1603, 1604, 1605, 1606, 1607, 1608, 1609, 1610, 1611, 1612, 1613, 1614, 1615, 1616, 1617, 1618, 1619, 1620, 1621, 1622, 1623, 1624, 1625, 1626, 1627, 1628, 1629, 1630, 1631, 1632, 1633, 1634, 1635, 1636, 1637, 1638, 1639, 1640, 1641, 1642, 1643, 1644, 1645, 1646, 1647, 1672, 1673, 1674, 1675, 1682, 1683, 1684, 1685, 1686, 1687, 1693, 1694, 1695, 1696, 1697, 1698, 1699, 1701, 1702, 1703, 1704, 1705, 1706, 1707, 1708, 1709, 1710, 1711, 1712, 1713, 1715, 1716, 1717, 1718, 1719, 1720, 1721, 1722, 1723, 1724, 1725, 1726, 1727, 1728, 1729, 1730, 1731, 1732, 1733, 1734, 1738, 1739, 1741, 1742, 1743, 1744, 1745, 1746, 1747, 1748, 1749, 1750, 1751, 1752, 1753, 1754, 1755, 1756, 1757, 1758, 1759, 1760, 1761, 1762, 1763, 1764, 1765, 1766, 1767, 1768, 1769, 1770, 1771, 1772, 1773, 1774, 1775, 1776, 1777, 1778, 1779, 1780, 1781, 1782, 1783, 1784, 1785, 1786, 1787, 1788, 1789, 1790, 1791, 2003, 2009, 2010, 2011, 2012, 2013, 2014, 2015, 2016, 2032, 2033 and 2135 of census tract 210000; that portion of Jackson County lying within block 1002 of census tract 2600.

(3) Third District: That portion of Josephine County lying within blocks 1098, 1100, 1101, 1102, 2008, 2009, 2025, 2026, 2027, 2028, 2029, 2030, 2031, 2032, 2033, 2034, 2035, 2036, 2037, 2038, 2039, 2040, 2041, 2042, 2043, 2044, 2045, 2046, 2047, 2049, 2050, 2051, 2052, 2053, 2054, 2055, 2056, 2057, 2058, 2059, 2060, 2061, 2062, 2063, 2064, 2065, 2066, 2071, 2082, 2083 and 2092 of census tract 360100; blocks 1009, 1011, 1012, 1013, 1014, 1015, 1016, 1018, 1019, 1020, 1021, 1022, 4023, 4024, 4025, 4026 and 4027 of census tract 360300; blocks 2012, 2015, 2016, 2018, 2019, 2020, 2022, 2023, 2024, 2025, 2026, 2027, 2042, 2052, 2053, 2054, 2055, 2056, 2057, 2058, 2059, 2060, 2061, 2062, 2063, 2064, 2065, 2066, 2067, 2068, 2069, 2070, 3021, 3022, 3032, 3033, 3034 and 3035 of census tract 360400; blocks 1000, 1001, 1002, 1003, 1004, 1005, 1006, 1007, 1008, 1009, 1010, 1011, 1012, 1013, 1014, 1015, 1016, 1017, 1018, 1019, 1020, 1021, 1022, 1023, 1024, 1025, 1026, 1027, 2000, 2001, 2002, 2003, 2004, 2005, 2006, 2007, 2008, 2009, 3000, 3001, 3002, 3003, 3004, 3005, 3006, 3007, 3008, 3009, 3010, 3011, 3012, 3013, 4002, 4003, 4004, 4005, 4006, 4007, 4008, 4009, 4010, 4011, 4012, 4013, 4014, 4015, 4016, 4017, 4018, 4019, 4020, 4021, 4022, 4023, 4024, 4025, 4026, 4027, 4028, 4029, 4031, 4032,

4033, 4034, 4035, 5000, 5001, 5002, 5003, 5004, 5005, 5006, 5007, 5008, 5009, 5010, 5011, 5012, 5013 and 5014 of census tract 360500; census tract 360601; census tract 360602; census tract 360701; census tract 360703; blocks 1000, 1001, 1002, 1003, 1004, 1005, 1006, 1007, 1008, 1009, 1010, 1011, 1012, 1013, 1014, 1015, 1016, 1017, 1018, 1019, 2001, 2002, 2003, 2004, 2005, 2006, 2007, 2008, 2009, 2010, 2011, 2012, 2013, 2014, 2015, 2016, 2017, 2018, 2019, 2020, 2021, 2022, 2023, 2024, 2025, 2026, 2027, 2028, 2029, 2030, 2031, 2032, 2033, 2034, 2035 and 2036 of census tract 360704; blocks 1006, 1012, 1013, 1014, 2000, 2001, 2002, 2003, 2004, 2005, 2006, 2007, 2008, 2009, 2010, 2011, 2012, 2013, 3000, 3001, 3002, 3003, 3004, 3005, 3006, 3007, 3008, 3009, 3010, 3011, 3012, 3013, 3014, 3015, 3016, 3017, 3018, 3019, 3020, 3021, 3022, 4000, 4001, 4002, 4003, 4004, 4005, 4006, 4007, 4008, 4009, 4010 and 4011 of census tract 360800; census tract 360900; blocks 1000, 1001, 1002, 1003, 1004, 1005, 1006, 1007, 1008, 1009, 1010, 1011, 1012, 1013, 1014, 1015, 2000, 2001, 2002, 2003, 2004, 2005, 2006, 2007, 2008, 2009, 2010, 2011, 2012, 2013, 2014, 2015, 2016, 2017, 2018, 2019, 2020, 2021, 2022, 2023, 2024, 2025, 2026, 2027, 2028, 2029, 2030, 2031, 2032, 2033, 3000, 3001, 3002, 3003, 3004, 3005, 3008, 4000, 4001, 4002, 4003, 4004, 4005, 4006, 4007, 4008, 4009, 4010, 4011, 4012, 4013, 4014, 4015, 4016, 4017, 4018, 4019, 4020, 4021, 4022, 4023, 4024, 4025, 4029, 4030 and 4031 of census tract 361000; census tract 361101; census tract 361102; census tract 361201; census tract 361202; blocks 1000, 1001, 1002, 1003, 1004, 1005, 1006, 1007, 1008, 1009, 1010, 1011, 1012, 1013, 1014, 1015, 1016, 1017, 1018, 1019, 1020, 1021, 1022, 1024, 1025, 1027, 1028, 1032, 1033, 1034, 1035, 1036, 1037, 1038, 1039, 1040, 1041, 1042, 1043, 1044, 1045, 1046, 1047, 1048, 1049, 1050, 1051, 1052, 1053, 1054, 1055, 1056, 1057, 1059, 1060, 2000, 2001, 2002, 2003, 2004, 2005, 2006, 2007, 2011 and 2012 of census tract 361301; blocks 2017, 2031 and 2032 of census tract 361302; blocks 1001, 1002, 1003, 1007, 1008, 1009, 1010, 1011, 1012, 1013, 1014, 1015, 1016, 1017, 1018, 1019, 1020, 1021, 1022, 1023, 1024, 1026, 1027, 1028, 1029, 1030, 1031, 2000, 2001, 2002, 2003, 2004, 2005, 2006, 2007, 2008, 2009, 2010, 2011, 2012, 2013, 2014, 2015, 2016, 2017, 2018, 2019, 2020, 2021, 2022, 2023, 2024, 2025, 2026, 2027, 2028, 2029, 2030, 2031, 2032, 2033, 2034, 2035, 2036, 2037, 2038, 2039, 2040, 2041, 2042, 2043, 2044, 2045, 2046, 2047, 2048, 2049, 2050, 2051, 2052, 2053, 2054, 2055, 2056, 2057, 2058, 2059, 2060, 2061, 2062, 2063, 2064, 2065, 2066, 2067, 2068, 2069, 2070, 2071, 2072, 2073, 2074, 2075 and 2076 of census tract 361400; blocks 1001, 1002, 1003, 1004, 1005, 1006, 1007, 1008, 1009, 1010, 1011, 1012, 1013, 1014, 1015, 1016, 1017, 1018, 1019, 1020, 1021, 1022, 1023, 1024, 1025, 1026, 1027, 1028, 1029, 1030, 1031, 1032, 1033, 1034, 1035, 1036, 1037, 1038, 1039, 1040, 1041, 1042, 1043, 1044, 1045, 1046, 1047, 1048, 1049, 1050, 1051, 1052, 1053, 1054, 1055, 1056, 1057, 1058, 1059, 1060, 1061, 1062, 1063, 1064, 1065, 1066, 1067, 1068, 1069, 1070, 1071, 1072, 1073, 1074, 1075, 2000, 2001, 2002, 2003, 2004, 2005, 2006, 2007, 2008, 2009, 2010, 2011, 2012, 2013, 2014, 2015, 2016, 2017, 2018, 2019, 2020, 2021, 2022, 2023, 2024, 2025, 2026, 2027, 2028, 2029, 2030, 2031, 2032, 2033, 2034, 2035, 2036, 2037, 2038, 2039, 2040, 2041, 2042, 2043, 2044, 2045, 2046, 2047, 2048, 2049, 2050, 2051, 2052, 2053, 2054, 2055, 2056, 2057 and 2058 of census tract 361500; census tract 361601; census tract 361602.

(4) Fourth District: That portion of Douglas County lying within blocks 1009, 1010, 1024, 1025, 1026, 1027, 1028, 1029, 1030, 1031, 1032, 1037, 1038, 1039, 1040, 1041, 1042, 1043, 1044, 1045, 1047, 1048, 1049, 1050, 1051, 1052, 1053, 1054, 1055, 1056, 1057, 1058, 1059, 1060, 1061, 1062, 1063, 1064, 1065, 1066, 1067, 1068, 1069, 1070, 1071, 1072, 1073, 1074, 1075, 1076, 1077, 1078, 1079, 1080, 1081, 1082, 1083, 1084, 1085, 1086, 1087, 1088, 1089, 1091, 3000, 3001, 3002, 3004, 3005, 3006, 3007, 3008, 3009, 3010, 3011, 3012, 3013, 3014, 3015, 3016, 3017, 3018, 3019, 3020, 3021, 3022, 3023, 3024, 3025, 3026, 3027, 3028, 3029, 3030, 3031, 3032, 3033, 3034, 3035, 3036, 3037, 3038, 3039, 3040, 3041, 3042, 3043, 3044, 3045, 3046, 3047, 3048, 3049, 3051, 3052, 3053, 3054, 3056, 3057, 3058, 3059, 3060, 3061, 3062, 3063, 3064, 3065, 3066, 3067, 3068, 3069, 3074, 3075, 3076, 3077, 3078, 3079, 3080, 3081, 3082, 3083, 3084, 3085, 3086, 3095, 3098, 3099, 3104, 3105, 3106, 3107, 3108, 3109, 3110, 3111, 3112, 3113, 3114, 3115, 3116, 3117, 3118 and 3119 of census tract 170000; blocks 1002, 1003, 1004, 1005, 1006, 1018, 1019, 1020, 1021, 1022, 1023, 1051, 1052, 4008 and 4018 of census tract 190000; census tract 200000; blocks 1298, 1299, 1302, 1331, 1332, 1333, 1334, 1335, 1458, 1459, 1461, 1462, 1463, 1464, 1465, 1466, 1467, 1468, 1469, 1470, 1471, 1472, 1473, 1474, 1475, 1476, 1477, 1478, 1479, 1480, 1481, 1482, 1483, 1484, 1488, 1648, 1649, 1650, 1651, 1652, 1653, 1654, 1655, 1656, 1657, 1658, 1659, 1660, 1661, 1662, 1663, 1664, 1665, 1666, 1667, 1668, 1669, 1670, 1671, 1676, 1677, 1678, 1679, 1680,

1681, 1688, 1689, 1690, 1691, 1692, 1700, 1714, 1735, 1736, 1737, 1740, 1792, 2000, 2001, 2002, 2004, 2005, 2006, 2007, 2008, 2017, 2018, 2019, 2020, 2021, 2022, 2023, 2024, 2025, 2026, 2027, 2028, 2029, 2030, 2031, 2034, 2035, 2036, 2037, 2038, 2039, 2040, 2041, 2042, 2043, 2044, 2045, 2046, 2047, 2048, 2049, 2050, 2051, 2052, 2053, 2054, 2055, 2056, 2057, 2058, 2059, 2060, 2061, 2062, 2063, 2064, 2065, 2066, 2067, 2068, 2069, 2070, 2071, 2072, 2073, 2074, 2075, 2076, 2077, 2078, 2079, 2080, 2081, 2082, 2083, 2084, 2085, 2086, 2087, 2088, 2089, 2090, 2091, 2092, 2093, 2094, 2095, 2096, 2097, 2098, 2099, 2100, 2101, 2102, 2103, 2104, 2105, 2106, 2107, 2108, 2109, 2110, 2111, 2112, 2113, 2114, 2115, 2116, 2117, 2118, 2119, 2120, 2121, 2122, 2123, 2124, 2125, 2126, 2127, 2128, 2129, 2130, 2131, 2132, 2133, 2134, 3000, 3001, 3002, 3003, 3004, 3005, 3006, 3007, 3008, 3009, 3010, 3011, 3012, 3013, 3014, 3015, 3016, 3017, 3018, 3019, 3020, 3021, 3022, 3023, 3024, 3025, 3026, 3027, 3028, 3029, 3030, 3031, 3032, 3033, 3034, 3035, 3036, 3037, 3038, 3039, 3040, 3041, 3042, 4000, 4001, 4002, 4003, 4004, 4005, 4006, 4007, 4008, 4009, 4010, 4011, 4012, 4013, 4014, 4015, 4016, 4017, 4018, 4019, 4020, 4021, 4022, 4023, 4024, 4025, 4026, 4027, 4028, 4029, 4030, 4031, 4032, 4033, 4034, 4035, 4036, 4037, 4038, 4039, 4040, 4041, 4042, 4043, 4044, 4045, 4046, 4047, 4048, 4049, 4050, 4051, 4052, 4053, 4054, 4055, 4056, 4057, 4058, 4059, 4060, 4061, 4062, 4063, 4064, 4065, 4066, 4067, 4068, 4069, 4070, 4071, 4072, 4073, 4074, 4075, 4076, 4077, 4078, 4079, 4080, 4081, 4082, 4083, 4084, 4085, 4086, 4087, 4088, 4089, 4090, 4091, 4092, 4093, 4094, 4095, 4096, 4097, 4098, 4099, 4100, 4101, 4102, 4103, 4104, 4105, 4106, 4107, 4108, 4109, 4110, 4111, 4112, 4113, 4114, 4115, 4116, 4117, 4118, 4119, 4120, 4121, 4122, 4123, 4124, 4125, 4126, 4127, 4128, 4129, 4130, 4131, 4132, 4133, 4134, 4135, 4136, 4137, 4138, 4139, 4140, 4141, 4142, 4143, 4144, 4145, 4146, 4147, 4148, 4149, 4150, 4151, 4152, 4153, 4154, 4155, 4156, 4157, 4158, 4159, 4160, 4161, 4162, 4163, 4164, 4165, 4166, 4167, 4168, 4169, 4170, 4171, 4172, 4173, 4174, 4175, 4176, 4177, 4178, 4179, 4180, 4181, 4182, 4183, 4184, 4185, 4186, 4187, 4188, 4189, 4190, 4191, 4192, 4193, 4194, 4195, 4196, 4197, 4198, 4199, 4200, 4201, 4202, 4203, 4204, 4205, 4206, 4207, 4208, 4209, 4210, 4211, 4212, 4213, 4214, 4215, 4216, 4217, 4218, 5000, 5001, 5002, 5003, 5004, 5005, 5006, 5007, 5008, 5009, 5010, 5011, 5012, 5013, 5014, 5015, 5016, 5017, 5018, 5019, 5020, 5021, 5022, 5023, 5024, 5025, 5026, 5027, 5028, 5029, 5030, 5031, 5032, 5033, 5034, 5035, 5036, 5037, 5038, 5039, 5040, 5041, 5042, 5043, 5044, 5045, 5046, 5047, 5048, 5049, 5050, 5051, 5052, 5053, 5054, 5055, 5056, 5057, 5060, 5061, 5062, 5063, 5064, 5065, 5066, 5067, 5068, 5069, 5070, 5071, 5072, 5073, 5074, 5075, 5076, 5077, 5078, 5079, 5080, 5081, 5082, 5083, 5084, 5085, 5086, 5110, 5111, 5112, 5113, 5117, 5118, 5119, 5120, 5121, 5122, 5123, 5124, 5125, 5126, 5127, 5128, 5129, 5130, 5131, 5132, 5133, 5134, 5135, 5136, 5137, 5138, 5139, 5140, 5141, 5142, 5143, 5144, 5145, 5146, 5147, 5148, 5149, 5150, 5151, 5152, 5153, 5154, 5155, 5156, 5157, 5158, 5159, 5160, 5161, 5162, 5163, 5164, 5165, 5166, 5167, 5168, 5169, 5170, 5171, 5172, 5173, 5174, 5175, 5176, 5177, 5178, 5179, 5180, 5181, 5182, 5183, 5184, 5185, 5186, 5187, 5188, 5189, 5190, 5191, 5192, 5193, 5194, 5195, 5196, 5197, 5198, 5199, 5200, 5201, 5202, 5203, 5204, 5205, 5206, 5207, 5208, 5209, 5210, 5211, 5212, 5213, 5214, 5215, 5216, 5217, 5218, 5219, 5220, 5221, 5222, 5223, 5224, 5225, 5226, 5227, 5228, 5229, 5230, 5231, 5232, 5233, 5234, 5235, 5236, 5237, 5238, 5239, 5240, 5241, 5242, 5243, 5244, 5245, 5246, 5247, 5248, 5249, 5250, 5251, 5252, 5253, 5254, 5255, 5256, 5257, 5258, 5259, 5260, 5261, 5262, 5263, 5264, 5265, 5266, 5267, 5268, 5269, 5270, 5271, 5272, 5273, 5274, 5275, 5276, 5278, 5279, 5280, 5281, 5282, 5283, 5284, 5285, 5286, 5287, 5288, 5289, 5290, 5291, 5292, 5293, 5294, 5295, 5296 and 5297 of census tract 210000; that portion of Jackson County lying within block 2000 of census tract 300; block 4010 of census tract 800; blocks 1000, 1001, 1002, 1003, 1004, 1005, 1006, 1007, 1008, 1009, 1010, 1011, 1012, 1013, 1014, 1015, 1016, 1017, 1018, 1019, 2000, 2001, 2002, 2003, 2004, 2005, 2006, 2007, 2008, 2009, 2010, 2011, 2012, 2013, 2014, 2015, 2016, 2017, 2018, 2019, 2020, 2021, 2022, 2023, 2024, 2025, 2026, 2027, 2028, 2029, 2030, 2031, 2032, 2033, 3005, 3006, 3007, 3008, 3009, 3010, 3013 and 3014 of census tract 901; census tract 902; blocks 1000, 1001, 1002, 1003, 1004, 1005, 1006, 1007, 1008, 1009, 1010, 1011, 1012, 1013, 1014, 1015, 1016, 1017, 1018, 1019, 1020, 1021, 1022, 1023, 1024, 1025, 1026, 1027, 1028, 1029, 1030, 1031, 1032, 1033, 1034, 1035, 1036, 1037, 1038, 1039, 1040, 1041, 1042, 1043, 1044, 1045, 1046, 1047, 1048, 1049, 1050, 1051, 1052, 1053, 1054, 1055, 1056, 1057, 1058, 1059, 1060, 1061, 2000, 2001, 2002, 2003, 2004, 2005, 2006, 2007, 2008, 2009, 2010, 2011, 2012, 2013, 2014, 2015, 2016, 2017, 2018, 2019, 3000, 3001, 3002, 3003, 3004, 3005, 3006, 3007, 3008, 3009, 3010, 3011, 3012, 3014, 3022, 4000, 4001, 4002, 4003, 4004, 4005, 4006, 4007, 4008, 4009, 4010, 4011, 4012, 4013, 4014, 4015, 4016, 4017, 4018, 4019, 4020, 4021,

4022, 4023 and 4024 of census tract 1001; census tract 1002; blocks 1003, 1004, 1005, 1006, 1015, 1024, 1025, 1026, 1027, 1028, 1029, 1030, 2001, 2008, 2009, 2010, 2011, 2012, 2013, 2014, 2015, 2016, 2017, 2018, 2019, 2020, 2021, 2022, 2023, 2024, 2025, 2026, 2027, 3000, 3001, 3002, 3003, 3004, 3005, 3006, 3007, 3008, 3009, 3010, 3011, 3012, 3013, 3014, 3015, 3016, 3017, 3018, 3019, 3020, 3021, 3022, 3023, 3024, 3025, 3026, 3028, 3029, 4002, 4003, 4004, 4005, 4006, 4007, 4008, 4009, 4010, 4011, 4012, 4013, 4014, 4015, 4016, 4017, 4018, 4019, 4020, 4021, 4022, 4023, 4024, 4025, 4026, 4027, 4028, 4029, 4030, 4031, 4032, 4033, 4034, 4035, 4036, 4037, 4038, 4039, 4040, 4041, 4042, 4043, 4044, 4045 and 4046 of census tract 1100; block 1048 of census tract 1200; blocks 1000, 1002, 1003, 3000, 3001, 3002, 3003, 3005, 3006, 3008, 3009, 3010, 3011, 3012, 3013, 3016, 3017, 3018, 3019, 3020, 3021, 3022, 3023, 3024, 3025, 3027, 3028, 3031, 3032, 3033, 3034, 3035, 3036, 3037, 4000 and 4001 of census tract 1500; blocks 1000, 1001, 1002, 1003, 1005, 1006, 1007, 1008, 1030 and 1031 of census tract 2701; blocks 1003, 1004, 1012, 1013, 1014, 1015, 1016, 1017, 1018, 1019, 1020, 1025, 1026, 1027, 1028, 1029, 1034, 1035, 1036, 1039, 1045, 1048, 1049, 1050, 1051, 1052, 1053, 1055, 1057, 1076, 1077 and 1078 of census tract 2702; blocks 1000, 1001, 1002, 1003, 1004, 1005, 1006, 1007, 1008, 1009, 1010, 1011, 1012, 1013, 1014, 1015, 1016, 1017, 1018, 1037, 1038, 2000, 2001, 2002, 2003, 2004, 2005, 2006, 2007, 2008, 2009, 2010, 2011, 2012, 2013, 2014, 2015, 2016, 2017, 2018, 2019, 2020, 2021, 2022, 2023, 2024, 2025, 2026, 2027, 2028, 2029, 2030, 2031, 2032, 2033, 2034, 2035, 2036, 2037, 2038, 2039, 2040, 2041, 2042, 2043, 2044, 2045, 2046, 2047, 2048, 2049, 2050, 2051, 2052, 2053, 2054, 2055, 2056, 2057, 2058, 2059, 2060, 2061, 2062, 2063, 2064, 2065, 2066, 2067, 2068, 2069, 2070, 2071, 2072, 2073, 2074, 2075, 2076, 2077, 2078, 2079, 2080, 2081, 2082, 2083, 2084, 2085, 2086, 2087, 2088, 2089, 2090, 2091, 2092, 2093, 2094, 2095, 2096, 2097, 2098, 2099, 2100, 2101, 2102, 2103, 2104, 2105, 2106, 2107, 2108, 2109, 2110, 3000, 3001, 3002, 3003, 3004, 3005, 3006, 3007, 3008, 3016, 3017, 3018, 3019, 3020, 3029, 3030, 3031 and 3032 of census tract 2800; census tract 2901; census tract 2902; blocks 1000, 1001, 1002, 1003, 1004, 1005, 1006, 1007, 1008, 1009, 1010, 1011, 1012, 1013, 1014, 1015, 1016, 1017, 1018, 1019, 1020, 1021, 1022, 1023, 2000, 2001, 2002, 2003, 2004, 2005, 2006, 2007, 2008, 2009, 2010, 2011, 2012, 2013, 2014, 2015, 2016, 2017, 2018, 2019, 2020, 2021, 2022, 2023, 2024, 2025, 2026, 2027, 2028, 2029, 2030, 2031, 3000, 3001, 3002, 3003, 3004, 3005, 3006, 3007, 3008, 3009, 3010, 3011, 3012, 3013, 3014, 3015, 3016, 3017, 3018, 3019, 3020, 3021, 3022, 3023, 3024, 3025, 3026, 3027, 3028, 3029, 3030, 3031, 3032, 3033, 3034, 3035, 3036, 3037, 3038, 3039, 3040, 3041, 3042, 3043, 4000, 4001, 4002, 4003, 4004, 4005, 4006, 4007, 4008, 4009, 4010, 4011, 4012, 4013, 4014, 4015, 4016, 4017, 4018, 4019, 4020, 4021, 4022, 4023, 4024, 4025, 4026, 4027, 4028, 4029, 4030, 4031, 4032, 4033, 4034, 4035, 4036, 4037 and 4039 of census tract 3001; blocks 1000, 1001, 1002, 1003, 1004, 1005, 1006, 1007, 1008, 1009, 1010, 1011, 1012, 1013, 1014, 1015, 1016, 1017, 1018, 1019, 1020, 1021, 1022, 1023, 1024, 1025, 1026, 1027, 1028, 1029, 1030, 1031, 1032, 1033, 1034, 1035, 1036, 1037, 1038, 1039, 1040, 1041, 1042, 1043, 1044, 1045, 1046, 1047, 1048, 1049, 1050, 1051, 1052, 2023, 2024, 2025, 2026, 2027, 2028, 2029, 2030, 2032, 2104, 3010, 3011, 3012, 3013, 3015 and 3016 of census tract 3002; that portion of Josephine County lying within blocks 1000, 1001, 1002, 1003, 1004, 1005, 1006, 1007, 1008, 1009, 1010, 1011, 1012, 1013, 1014, 1015, 1016, 1017, 1018, 1019, 1020, 1021, 1022, 1023, 1024, 1025, 1026, 1027, 1028, 1029, 1030, 1031, 1032, 1033, 1034, 1035, 1036, 1037, 1038, 1039, 1040, 1041, 1042, 1043, 1044, 1045, 1046, 1047, 1048, 1049, 1050, 1051, 1052, 1053, 1054, 1055, 1056, 1057, 1058, 1059, 1060, 1061, 1062, 1063, 1064, 1065, 1066, 1067, 1068, 1069, 1070, 1071, 1072, 1073, 1074, 1075, 1076, 1077, 1078, 1079, 1080, 1081, 1082, 1083, 1084, 1085, 1086, 1087, 1088, 1089, 1090, 1091, 1092, 1093, 1094, 1095, 1096, 1097, 1099, 1103, 1104, 1105, 1106, 1107, 1108, 1109, 1110, 1111, 1112, 1113, 1114, 1115, 1116, 1117, 1118, 1119, 1120, 1121, 1122, 1123, 1124, 2000, 2001, 2002, 2003, 2004, 2005, 2006, 2007, 2010, 2011, 2012, 2013, 2014, 2015, 2016, 2017, 2018, 2019, 2020, 2021, 2022, 2023, 2024, 2048, 2067, 2068, 2069, 2070, 2072, 2073, 2074, 2075, 2076, 2077, 2078, 2079, 2080, 2081, 2084, 2085, 2086, 2087, 2088, 2089, 2090, 2091, 2093 and 2094 of census tract 360100; blocks 1000, 1001, 1002, 1003, 1004, 1005, 1006, 1007, 1008, 1010, 1017, 2000, 2001, 2002, 2003, 2004, 2005, 2006, 2007, 2008, 2009, 2010, 2011, 2012, 2013, 2014, 2015, 2016, 2017, 2018, 2019, 2020, 2021, 2022, 2023, 2024, 3000, 3001, 3002, 3003, 3004, 3005, 3006, 3007, 3008, 3009, 3010, 3011, 3012, 3013, 3014, 3015, 3016, 3017, 3018, 3019, 3020, 3021, 3022, 3023, 4000, 4001, 4002, 4003, 4004, 4005, 4006, 4007, 4008, 4009, 4010, 4011, 4012, 4013, 4014, 4015, 4016, 4017, 4018, 4019, 4020, 4021 and 4022 of census tract 360300; blocks 1000, 1001, 1002,

1003, 1004, 1005, 1006, 1007, 1008, 1009, 1010, 1011, 1012, 1013, 1014, 1015, 1016, 1017, 1018, 1019, 1020, 1021, 1022, 1023, 1024, 1025, 1026, 1027, 1028, 1029, 1030, 1031, 1032, 1033, 1034, 1035, 1036, 1037, 1038, 1039, 1040, 1041, 1042, 1043, 1044, 1045, 1046, 1047, 2000, 2001, 2002, 2003, 2004, 2005, 2006, 2007, 2008, 2009, 2010, 2011, 2013, 2014, 2017, 2021, 2028, 2029, 2030, 2031, 2032, 2033, 2034, 2035, 2036, 2037, 2038, 2039, 2040, 2041, 2043, 2044, 2045, 2046, 2047, 2048, 2049, 2050, 2051, 3000, 3001, 3002, 3003, 3004, 3005, 3006, 3007, 3008, 3009, 3010, 3011, 3012, 3013, 3014, 3015, 3016, 3017, 3018, 3019, 3020, 3023, 3024, 3025, 3026, 3027, 3028, 3029, 3030 and 3031 of census tract 360400; blocks 4000, 4001 and 4030 of census tract 360500; block 2000 of census tract 360704; blocks 1000, 1001, 1002, 1003, 1004, 1005, 1007, 1008, 1009, 1010 and 1011 of census tract 360800; blocks 3006, 3007, 4026, 4027, 4028 and 4032 of census tract 361000; blocks 1023, 1026, 1029, 1030, 1031, 1058, 2008, 2009, 2010, 2013, 2014, 2015, 2016, 2017, 2018, 2019, 2020, 2021, 2022, 2023, 2024, 2025, 2026, 2027, 2028, 2029, 2030, 2031, 2032, 2033, 2034, 2035, 2036, 2037 and 2038 of census tract 361301; blocks 1000, 1001, 1002, 1003, 1004, 1005, 1006, 1007, 1008, 1009, 1010, 1011, 1012, 1013, 1014, 1015, 1016, 1017, 1018, 1019, 1020, 2000, 2001, 2002, 2003, 2004, 2005, 2006, 2007, 2008, 2009, 2010, 2011, 2012, 2013, 2014, 2015, 2016, 2018, 2019, 2020, 2021, 2022, 2023, 2024, 2025, 2026, 2027, 2028, 2029, 2030, 2033, 2034, 2035, 2036, 2037, 2038, 2039, 2040, 2041, 2042, 2043, 2044 and 2045 of census tract 361302; blocks 1000, 1004, 1005, 1006 and 1025 of census tract 361400; block 1000 of census tract 361500.

(5) Fifth District: That portion of Jackson County lying within blocks 1035 and 1041 of census tract 603; census tract 605; blocks 1000, 1001, 1002, 1003, 1004, 1005, 1006, 1007, 1008, 1009, 1010, 1011, 1012, 1013, 1014, 1015, 1016, 1017, 1018, 1019, 1020, 1021, 1022, 1023, 1024, 1025, 1026, 1027, 1028, 1029, 1030, 1031, 1034, 1035, 1036, 1037, 1038, 1039, 1040, 1041, 1042, 1043, 1044, 1045, 1046, 1047 and 1048 of census tract 606; blocks 1017, 1018, 1019, 1020, 1021, 1022, 1023, 1024, 1025, 1026, 1027, 1028, 1029, 1031, 1032, 1033, 1034, 1035, 1036, 1037, 1038, 1039, 1040, 1041, 1042, 1043, 1044, 1045, 1046, 1047, 2001, 2002, 2003, 2004, 2005, 2006, 2007, 2008, 2009, 2010, 2011, 2013, 2014, 2015, 2016, 2017, 2018, 2019, 2020, 2021, 2022, 2023, 2024, 2025, 2026, 2027 and 2028 of census tract 701; census tract 702; blocks 3001, 3002, 3003, 3004, 3013, 4004, 4006, 4007, 4008, 4009, 4011, 4012, 4013, 4014, 4015, 4016, 4017, 4018, 4019, 4020, 4021, 4022, 4023, 4024, 4025, 4026, 4027, 4028, 4029, 4030, 4031 and 4032 of census tract 800; blocks 1001, 1004, 1005, 1006, 1007, 1008, 1009, 1010, 1011, 1012, 1013, 1014, 1015, 1016, 1017, 2000, 2001, 2002, 2003, 2004, 2005, 2006, 2007, 2008, 2009, 2010, 2011, 2012, 2013, 2014, 2015, 2016, 2017, 2018, 2019, 2020, 2021, 2022, 2023, 2024, 2025, 2026, 2027, 2028, 2029, 2030, 2031, 2032, 2033, 2034, 3004, 3007, 3014, 3015, 3026, 3029, 3030, 4002, 4003, 4004, 4005, 4006, 4007, 4008, 4009, 4010, 4011, 4012, 4013, 4014, 4015, 4016, 4017, 4018, 4019, 4020, 4021, 4022, 4023, 4024, 4025, 4026, 4027, 4028, 4029, 4030, 4031, 4032, 4033, 4034, 4035, 4036, 4037, 4038, 4039, 4040, 4041, 4042, 4043, 4044, 4045, 4046 and 4047 of census tract 1500; blocks 1000, 1001, 1002, 1003, 1004, 1005, 1006, 1007, 1008, 1009, 1010, 1011, 1012, 1013, 1014, 1015, 1016, 1017, 1018, 1019, 2000, 2001, 2002, 2003, 2004, 2005, 2006, 2007, 2008, 2009, 2010, 2011, 2012, 2013, 3006, 3007, 3008, 3009, 3010, 3011, 3012, 3013, 3014, 3015, 3016, 3017, 3018, 3019, 3020, 3021, 3022, 3023, 3024, 3025 and 3026 of census tract 1601; census tract 1602; census tract 1701; census tract 1702; census tract 1801; census tract 1802; census tract 1900; census tract 2000; census tract 2100; census tract 2200; census tract 2300; census tract 2400; blocks 1039, 1040, 1041, 1043, 1044, 1045, 1046, 1047, 1048, 1049, 1050, 1051, 1052, 1053, 1054, 1055, 1056, 1060, 1061, 1062, 1063, 1064, 1065, 1066, 1067, 1068, 1069, 1070, 1071, 1072, 1073, 1074, 1075, 1076, 1077, 1078, 1079, 1080, 1081, 1082, 1083, 1086, 1087, 1088, 1089, 1090, 1091, 1092, 1093, 1094, 1095, 1096, 1097, 1098, 1099, 1100, 1101, 1102, 1103, 1104, 1105, 1106, 1107, 1108, 1109, 1110, 1111, 1112, 1113, 1114, 1115, 1116, 1117, 1118, 1119, 1120, 1121, 1122, 1123, 1124, 1125, 1126, 1127, 1128, 1129, 1130, 1131, 1132, 1133, 1134, 1135, 1136, 1138, 1139, 2040, 2041, 2064, 2065, 2066, 2067, 2068, 2069, 2070, 2074, 2075, 2076, 2077, 2078, 2079, 2080, 2081, 2082, 2083, 2084, 2087, 2088, 2089, 2090, 2091, 2092, 2095, 2096, 2097, 2098, 2099, 2100, 2101, 2102, 2103, 2104, 2105, 2106, 2107, 2108, 2109, 2110, 2111, 2112, 2113, 2114, 2115, 2116, 2117, 2118, 2119, 2120, 2121, 2122, 2123, 2124, 2125, 2126, 2127, 2128, 2129, 2130, 2131, 2132, 2133, 2134, 2135, 2136, 2137, 2138, 2139, 2140, 2141, 2142, 2143, 2144, 2145, 2146, 2147, 2148, 2149, 2150, 2151, 2152, 2153, 2154, 2155, 2156, 2157, 2158, 2159, 2160, 2161, 2162, 2163,

2164, 2165, 2166, 2167, 2168, 2169, 2170, 2171, 2172, 2173, 2174, 2175, 2176, 2177, 2178, 2179, 2180, 2181, 2182, 2183, 2184, 2185, 2186, 2187, 2188, 2189, 2190, 2191, 2192, 2193, 2194, 2195, 2196, 2197, 2198, 2199, 2200, 2201, 2202, 2203, 2204, 2205, 2206, 2207, 2208, 2209, 2210, 2211, 2212, 2213, 2214, 2215, 2216, 2217, 2218, 2219, 2220, 2221, 2222, 2223, 2224, 2225, 2226, 2227, 2228, 2229, 2230, 2231, 2232, 2233, 2234, 2235, 2236, 2237, 2238, 2239, 2240, 2241, 2242, 2243, 2244, 2245, 2246, 2247, 2248, 2249, 2250, 2251, 2252, 2253, 2254, 2255, 2256, 2257, 2258, 2259, 2260, 2261, 2262, 2263, 2264, 2265, 2266, 2267, 2268, 2269, 2270, 2271, 2272, 2273, 2274, 2275, 2276, 2277, 2278, 2279, 2280, 2281, 2282, 2283, 2284, 2285, 2286, 2287, 2288, 2289, 2290, 2291, 2292, 2293, 2294, 2295, 2296, 2297, 2298, 2299, 2300, 2301, 2302, 2303, 2304, 2305, 2306, 2307, 2308, 2309, 2310, 2311, 2312, 2313, 2314, 2315, 2316, 2317, 2318, 2319, 2320, 2321, 2322, 2323, 2324, 2325, 2326, 2327, 2328, 2329, 2330, 2331, 2332, 2333, 2334, 2335, 2336, 2337, 2338, 2339, 2340, 2341, 2342, 2343, 2344, 2345, 2346, 2347, 2348, 2349, 3000, 3001, 3002, 3003, 3004, 3005, 3006, 3007, 3008, 3009, 3010, 3011, 3012, 3013, 3014, 3015, 3016, 3017, 3018, 3019, 3020, 3021, 3022, 3023, 3024, 3025, 3026, 3027, 3028, 3029, 3030, 3031, 3032, 3033, 3034, 3035, 3036, 3037, 3038, 3039, 3040, 3041, 3042, 3043 and 3044 of census tract 2500; blocks 4038 and 4040 of census tract 3001; blocks 2000, 2001, 2002, 2003, 2004, 2005, 2006, 2007, 2008, 2009, 2010, 2011, 2012, 2013, 2014, 2015, 2016, 2017, 2018, 2019, 2020, 2021, 2022, 2031, 2033, 2034, 2035, 2036, 2037, 2038, 2039, 2040, 2041, 2042, 2043, 2044, 2045, 2046, 2047, 2048, 2049, 2050, 2051, 2052, 2053, 2054, 2055, 2056, 2057, 2058, 2059, 2060, 2061, 2062, 2063, 2064, 2065, 2066, 2067, 2068, 2069, 2070, 2071, 2072, 2073, 2074, 2075, 2076, 2077, 2078, 2079, 2080, 2081, 2082, 2083, 2084, 2085, 2086, 2087, 2088, 2089, 2090, 2091, 2092, 2093, 2094, 2095, 2096, 2097, 2098, 2099, 2100, 2101, 2102, 2103, 3000, 3001, 3002, 3003, 3004, 3005, 3006, 3007, 3008, 3009, 3014, 3017, 3018, 3019, 3020, 3021, 3022, 3023, 3024, 3025, 3026, 3027, 3028, 3029, 3030, 3031, 3032, 3033, 3034, 3035, 3036, 3037, 3038, 3039, 3040, 3041, 3042, 3043, 3044, 3045, 3046, 3047, 3048, 3049, 3050, 3051, 3052, 3053, 3054, 3055, 3056, 3057, 3058, 3059, 3060, 3061, 3062, 3063, 3064, 3065, 3066, 3067, 3068, 3069, 3070, 3071, 3072, 3073, 3074, 3075, 3076, 3077, 3078, 3079, 3080, 3081, 3082, 3083, 3084, 3085, 3086, 3087, 3088, 3089, 3090, 3091, 3092, 3093, 3094, 3095, 3096, 3097, 3098, 3099, 3100, 3101, 3102, 3103, 3104, 3105, 3106, 3107, 3108, 3109, 3110, 3111, 3112, 3113, 3114, 3115, 3116, 3117, 3118, 3119, 3120, 3121, 3122, 3123, 3124, 3125, 3126, 3127, 3128, 3129, 3130, 3131, 3132, 3133, 3134, 3135, 3136, 3137, 3138, 3139, 3140, 3141, 3142, 3143, 3144, 3145, 3146, 3147, 3148, 3149, 3150, 3151, 3152, 3153, 3154, 3155, 3156, 3157, 3158, 3159, 3160, 3161, 3162, 3163, 3164, 3165, 3166, 3167, 3168, 3169, 3170, 3171, 3172, 3173, 3174, 3175, 3176, 3177, 3178, 3179, 3180, 3181, 3182, 3183 and 3184 of census tract 3002.

(6) Sixth District: That portion of Jackson County lying within census tract 100; census tract 201; census tract 202; census tract 203; blocks 1000, 1001, 1002, 1003, 1004, 1005, 1006, 2001, 2002, 2003, 2004, 2005, 2006, 2007, 2008, 2009, 2010, 2011, 2012, 3000, 3001, 3002, 3003, 3004, 3005, 3006, 3007, 3008, 3009, 4000, 4001, 4002, 4003, 4004, 4005, 4006, 4007, 4008, 4009, 4010, 4011, 4012, 4013, 4014, 4015, 4016, 4017 and 4018 of census tract 300; census tract 403; census tract 404; census tract 405; census tract 406; census tract 501; census tract 502; blocks 1000, 1001, 1002, 1003, 1004, 1005, 1006, 1007, 1008, 1009, 1010, 1011, 1012, 1013, 1014, 1015, 1016, 1017, 1018, 1019, 1020, 1021, 1022, 1023, 1024, 1025, 1026, 1027, 1028, 1029, 1030, 1031, 1032, 1033, 1034, 1039, 1040, 1042, 1043, 1044, 2000, 2001, 2002, 2003, 2004, 2005, 2006, 2007, 2008, 2009, 2010, 2011, 2012, 2013, 2014, 2015, 2016, 2017, 2018, 2019, 2020, 2021 and 2022 of census tract 603; census tract 604; blocks 1032 and 1033 of census tract 606; blocks 1000, 1001, 1002, 1003, 1004, 1005, 1006, 1007, 1008, 1009, 1010, 1011, 1012, 1013, 1014, 1015, 1016, 1030, 2000 and 2012 of census tract 701; blocks 1000, 1001, 1002, 1003, 1004, 1005, 1006, 1007, 1008, 1009, 1010, 1011, 1012, 1013, 1014, 1015, 2000, 2001, 2002, 2003, 2004, 2005, 2006, 2007, 2008, 2009, 2010, 2011, 2012, 2013, 2014, 2015, 2016, 2017, 2018, 2019, 2020, 2021, 2022, 2023, 2024, 2025, 2026, 3000, 3005, 3006, 3007, 3008, 3009, 3010, 3011, 3012, 4000, 4001, 4002, 4003 and 4005 of census tract 800; blocks 3000, 3001, 3002, 3003, 3004, 3011, 3012, 3015, 3016, 3017, 3018, 3019, 3020, 3021, 3022, 3023, 3024, 3025, 3026, 3027, 3028, 3029, 3030, 3031, 3032, 3033, 3034, 3035, 3036, 3037 and 3038 of census tract 901; blocks 3013, 3015, 3016, 3017, 3018, 3019, 3020, 3021, 3023, 3024, 3025, 3026, 3027, 3028 and 3029 of census tract 1001; block 3027 of census tract 1100; blocks 1000, 1001, 1002, 1003, 1004, 1005, 1006, 1007, 1008, 1009, 1010, 1011, 1012, 1013, 1014, 1015, 1016, 1017, 1018, 1019, 1020, 1021, 1022, 1023, 1024, 1025,

1026, 1027, 1028, 1029, 1030, 1031, 1032, 1033, 1034, 1035, 1036, 1037, 1038, 1039, 1040, 1041, 1042, 1043, 1044, 1045, 1046, 1047, 1049, 1050, 1051, 1052, 1053, 1054, 1055, 1056, 1057, 1058, 1059, 1060, 1061, 1062, 1063, 1064, 1065, 2000, 2001, 2002, 2003, 2004, 2005, 2006, 2007, 2008, 2009, 2010, 2011, 2012, 2013, 2014, 2015, 2016, 2017, 2018, 2019, 2020, 2021, 2022, 2023, 2024, 2025, 2026, 2027, 2028, 2029, 2030, 2031, 2032, 3004, 3005, 3007, 3008, 3012, 3013, 3014, 3015, 3016, 3017, 3018, 3019, 3020, 3023, 3025 and 3026 of census tract 1200; blocks 2040, 2042, 2045, 3067, 3070, 3071, 3072, 3079, 3080, 3081, 3082, 3083, 3084, 3085, 3086, 3087, 3088, 3089, 3093 and 3094 of census tract 1301; blocks 1042, 1043, 1046, 1048, 2000, 2001, 2002, 2003, 2004, 2005, 2006, 2007, 2008, 2009, 2010, 2011, 2012, 2013, 2014, 2015, 3009, 3010, 3011, 3012, 3013, 3014, 3015, 3016, 3017, 3020, 3021, 3022, 3023, 3024, 3025, 3026, 3027, 3028, 3029, 3030, 3031, 3032, 3033, 3034, 3035, 3036, 3037, 3038, 3039, 3040, 3041, 3042, 3043, 3044, 3045, 3046, 3047, 3048, 3049, 3050, 3051, 3052, 3053, 3054 and 3055 of census tract 1304; blocks 3000, 3001, 3002, 3003, 3004, 3005 and 3027 of census tract 1601; block 1036 of census tract 2500.

(7) Seventh District: That portion of Lane County lying within blocks 1032, 1040, 1041, 1042, 1043, 1044, 1045, 1046, 1047 and 1061 of census tract 200; blocks 1003, 1004, 1005, 1006, 1008, 1009, 1010, 1011, 1015, 1016, 1017, 1018, 1019, 1020, 1021, 1022, 1023, 1024, 1025, 1026, 2000, 2001, 2002, 2003, 2004, 2005, 2006, 2007, 2008, 2009, 2010, 2011, 2012, 2013, 2014, 2015, 2016, 2017, 3000, 3001, 3002, 3003, 3004, 3005, 3006, 3007, 3008, 3009, 3010, 3011, 3016, 3017, 3018, 3019, 3020, 3021, 3022, 3023, 3024 and 3025 of census tract 1801; census tract 1803; blocks 1000, 1001, 1002, 1003, 1004, 1005, 1006, 1007, 1008, 1009, 1010, 2002, 2003, 2004, 2007, 2008, 2009, 2012, 2013, 2014, 2015, 2016, 2017, 2018, 2019, 2020, 2021, 2022, 2023, 2024, 2025, 2026, 2027, 2028, 2029, 2030, 2031, 2032, 2033, 2034, 2035, 2036 and 2037 of census tract 1804; census tract 1902; census tract 1903; census tract 1904; blocks 1000, 1004, 1005, 1006, 1007, 1008, 1009, 1010, 1011, 1012, 1013, 1014, 1015, 1016, 1017, 1018, 1019, 1020, 1021, 1022, 1023, 1024, 1025, 1026, 1027, 1028, 1029, 1030, 1031, 1032, 1033, 1034, 1035, 1036, 1037, 2000, 2001, 2002, 2003, 2004, 2005, 2006, 2007, 2008, 2009, 2010, 2011, 2012, 2013, 2014, 2015, 2016, 2017, 2018, 2019, 2020, 2021, 2022, 2023 and 2024 of census tract 2001; census tract 2002; blocks 1000, 1001, 1002, 1003, 1006, 1007, 1008, 1009, 1010, 1011, 1012, 1013, 1017, 1018, 1019, 1020, 1021, 1022, 1023, 1024, 1025, 1026, 1027, 1028, 1029, 1030, 1031, 1032, 1033, 1034, 1035, 1036, 1037, 1038, 1039, 1040, 1041, 1042, 1043, 1044, 1045, 1046, 1047, 1048, 1049, 1050, 1051, 1052, 1053, 1054, 1055, 1056, 1057, 1058, 1059, 1060, 2000, 2001, 2002, 2003, 2004, 2005, 2006, 2007, 2008, 2009, 2010, 2011, 2012, 2013, 2014, 2015, 2016, 2017, 2018, 2019 and 2020 of census tract 2101; census tract 2103; census tract 2104; census tract 3201; census tract 3202; census tract 3301; census tract 3302; census tract 3400; blocks 1000, 1001, 1002, 1003, 1004, 1005, 1006, 1007, 1008, 1009, 1010, 1011, 1012, 1013, 1014, 1015, 1016, 1017, 1018, 1019, 1020, 1021, 1022, 1023, 1024, 1025, 1026, 2000, 2001, 2002, 2003, 2004, 2005, 2006, 2007, 2008, 2009, 2010, 2011, 2012, 2013, 2014, 2015, 2016, 2017, 2018, 2019, 2020, 2021, 2022, 2023, 2024, 2025, 2026, 2027, 2028, 2029, 2030, 2031, 2032, 3000, 3001, 3002, 3003, 3004, 3005, 3006, 3007, 3008, 3009, 3010, 3011, 3012, 3013, 3014, 3015, 3016, 4000, 4001, 4002, 4003, 4004, 4005, 4006, 4007, 4008, 4009, 4010, 4011, 4012, 4013, 4014, 4015, 4016, 4017, 4018, 4019, 4020, 4021, 4022, 4023, 4024, 4025, 4030, 4031, 4032, 4037, 4038, 4039, 4040, 4041, 4042, 4043, 4044, 4045, 4046, 4047, 4048, 4049 and 4050 of census tract 3500; blocks 1000, 1001, 1002, 1003, 1004, 1005, 1006, 1007, 1008, 1009, 1010, 1011, 1012, 1013, 1014, 1015, 1016, 1017, 1018, 1019, 1020, 1021, 1022, 1023, 1024, 1025, 1026, 1027, 1028, 1029, 1030, 1031, 1032, 1033, 1034, 1035, 1036, 1037, 1038, 1039, 1040, 1041, 1042, 1043, 1044, 1045, 1046, 1047, 1048, 1049, 1050, 1051, 1052, 1053, 1054, 1055, 1056, 1057, 1058, 1059, 1060, 1061, 1062, 1063, 1064, 1065, 1066, 1067, 1068, 1069, 3038, 3039, 3040, 3041 and 3044 of census tract 3600.

(8) Eighth District: That portion of Lane County lying within blocks 1000, 1001, 1002, 2000, 2001, 2002, 2003, 2004, 2007, 2008, 2009, 2010, 2028 and 2029 of census tract 800; blocks 1016, 1017, 1018, 1019, 1020, 1021, 1022, 1023, 1024, 1033, 1034, 1035, 1036, 1037, 1042, 1043, 1044, 2028, 2031, 3002, 3003, 3004, 3005, 3006, 3007, 3008, 3009, 3010, 3011, 3012, 3013, 3014, 3015, 3016 and 3017 of census tract 1002; blocks 1002, 1003, 1006, 1007, 1008, 1009, 1010, 1011, 1012, 1013, 1014, 1015, 1016, 1017, 1018, 1019, 1020, 1021, 1022, 1023, 1024, 1025, 1026, 1027, 1028, 1029, 1030, 1031, 1032, 1033, 1034, 1035, 1036, 1037, 1038, 1039, 1040, 1041, 1043, 1047, 1048, 1049, 1050, 1051, 1052,

1053, 1054, 1055, 1056, 1057, 1058, 1059, 1060, 1061, 1062, 1063, 1064, 1065, 1066, 1067, 1069, 1070, 2000 and 3000 of census tract 1101; blocks 1001, 1002, 1003, 1004, 1005, 1006, 1007, 1008, 1009, 1010, 1011, 1012, 1013, 1014, 1015, 1016, 1017, 1018, 1019, 1020, 1021, 1022 and 2034 of census tract 1102; blocks 1005, 1006, 1007, 1008, 1009, 1010, 1011, 1012, 1013, 1014, 1015, 1016, 1017, 1018, 1020, 1038, 1039, 1040, 1041, 1042, 1043, 1044, 1050, 2001 and 2002 of census tract 1201; blocks 2028 and 2034 of census tract 1700; blocks 1026, 2017 and 2018 of census tract 3000; blocks 1001, 1002, 1003, 1004, 2000, 2001, 2002, 2003, 2004, 2005, 2006, 2007, 2008, 2009, 2010, 2011, 2012, 2013, 2014, 2015, 2016, 2017, 3001, 3002, 3003, 3004, 3005, 3006, 3007, 4001, 4002, 4003, 4004, 4005 and 4006 of census tract 3104; blocks 1070, 3000, 3001, 3002, 3003, 3004, 3005, 3006, 3007, 3008, 3009, 3010, 3011, 3012, 3013, 3014, 3015, 3016, 3017, 3018, 3019, 3020, 3021, 3022, 3023, 3024, 3025, 3026, 3027, 3028, 3029, 3030, 3032, 3033 and 3047 of census tract 3600; census tract 3700; census tract 3801; census tract 3802; census tract 3900; census tract 4000; blocks 3000, 3001, 3002, 3003, 3004, 3005, 3006, 3007, 3008, 3009, 3010, 3011, 3012, 3013, 3014, 3015, 3016, 3017, 3018, 3019, 3020, 3021, 3022, 3023, 3024, 3025, 3026, 3027, 3028, 3029, 3030, 3031, 3032, 3033, 3034, 3035, 3036 and 3037 of census tract 4200; blocks 1015, 1017, 1019 and 1020 of census tract 4405; census tract 4501; blocks 1000, 1001, 1002, 1005, 1006, 1007, 1008, 1009, 1010, 1011, 1012, 1013, 1014, 1015, 1016, 1017, 1018, 1019, 1020, 1021, 1022, 1023, 2000, 2001, 2002, 2003, 2004, 2005, 2006, 2007, 2008, 2009, 2010, 2011, 2012, 2013, 2014, 2015, 2016, 2017, 2018, 2019, 2020, 2021, 2022, 2023, 2024, 2025, 2026, 3007, 3008, 3009, 3013, 3014, 3015, 3016, 3017, 3018, 3019, 3020, 3021, 3022, 3023, 3024, 3025, 3026, 3027, 3028, 3029, 3030, 3031, 3032, 3033, 3034, 3035, 3036, 3037, 3038, 3039, 3040, 3041, 3042, 3043, 3044, 3045 and 3046 of census tract 4502; census tract 4600; census tract 4700; census tract 4800; census tract 4900; blocks 1004, 2014, 3000, 3001, 3002, 3003, 3004, 3005, 3006, 3007, 3008, 3009, 3010, 3011, 3012, 3013, 3014, 3015, 3016, 3017, 3018, 3019, 3020, 3021, 4007 and 4008 of census tract 5000; census tract 5100; census tract 5200; census tract 5300; census tract 5400.

(9) Ninth District: That portion of Coos County lying within census tract 101; census tract 102; blocks 1000, 1001, 1002, 1003, 1004, 1005, 1006, 1007, 1008, 1009, 1010, 1011, 1012, 1013, 1014, 1015, 1016, 1017, 1018, 1019, 1020, 1021, 1022, 1023, 1024, 1025, 1026, 1027, 1028, 1029, 1030, 1031, 1032, 1036, 1037, 1038, 1039, 1040, 1041, 1042, 1043, 1044, 1045, 1046, 1047, 1048, 1053, 2000, 2001, 2002, 2003, 2004, 2007, 2008, 2009, 2010, 2011, 2012, 2013, 2014, 2015, 2017, 2018, 2019, 2020, 2021, 2022, 2023, 2024, 2025, 2026, 2027, 2028, 2029, 2030, 2031, 2032, 2033, 2034, 2035, 2036, 2037, 2038, 2039, 2041, 3000, 3001, 3002, 3003, 3004, 3005, 3006, 3007, 3008, 3009, 3010, 3011, 3012, 3013, 3014, 3015, 3016, 3017, 3018, 3019 and 3020 of census tract 103; blocks 1001, 1002, 1003, 1004, 1005, 1006, 1007, 1008, 1009, 1010, 1011, 1012, 1013, 1014, 1015, 1016, 1017, 1018, 1019, 1020, 1021, 1022, 1023, 1024, 1025, 1026, 1027, 1028, 1029, 1030, 1031, 1032, 1033, 1034, 1035, 1036, 1037, 1038, 1039, 1040, 1041, 1042, 1043, 1044, 1045, 1046, 1047, 1048, 1049, 1050, 1051, 1052, 2000, 2001, 2002, 2003, 2004, 2005, 2006, 2007, 2008, 2009, 2010, 2011, 2012, 2013, 2014, 2015, 2016, 2017, 2018, 2019, 2020, 2021, 2022, 2069, 2070, 2121, 2223, 2224, 3002, 3003, 3004, 3006, 3008, 3009, 3011 and 3019 of census tract 200; census tract 300; census tract 401; census tract 402; blocks 1000, 1001, 1002, 1003, 1004, 1005, 1006, 1007, 1008, 1009, 1010, 1011, 1012, 1013, 1014, 1015, 1016, 1017, 1018, 1019, 1020, 1021, 1022, 1023, 1024, 1025, 1026, 1027, 1028, 1029, 1030, 1031, 1032, 1033, 1034, 1035, 1036, 1037, 1038, 1039, 1040, 1041, 1042, 1043, 1044, 1045, 1046, 1047, 1048, 1049, 1050, 1051, 1052, 1053, 1054, 1055, 1056, 1066, 1067, 1068, 1069, 1070, 1071, 1075, 1076, 1078, 1080, 1081, 1089, 1090, 1091, 2000, 2001, 2002, 2003, 2004, 2005, 2006, 2007, 2008, 2009, 2010, 2011, 2012, 2013, 2014, 2015, 2016, 2017, 2018, 2019, 2020, 2021, 2022, 2023, 3000, 3001, 3002, 3003, 3004, 3005, 3006, 3007, 3008, 3009, 3010, 3011, 3012, 3013, 3014, 3015, 3016, 3017, 3018, 3019, 3020 and 3021 of census tract 502; census tract 503; census tract 505; census tract 506; census tract 600; census tract 701; census tract 702; blocks 1013, 2000, 2001, 2002, 2003, 2004, 2005, 2006, 2007, 2008, 2009, 2010, 2011, 2012, 2013, 2014, 2015, 2016, 2017, 2018, 2019, 2020, 2021, 2022, 2023, 2024, 2025, 2026, 2027, 2028, 2029, 2030, 2031, 2032, 2033, 2034, 2035, 2036, 2039, 2040, 2041, 2042, 2045, 2046, 2047, 2051, 2052, 2053, 2054, 2055, 2056, 2057, 2058, 2059, 2060, 2062, 2063 and 2064 of census tract 800; blocks 1010, 1043, 1048, 1051, 1052, 1053, 1054, 1055, 1056 and 1086 of census tract 902; blocks 1, 2, 3 and 4 of census tract 990101; that portion of Douglas County lying within blocks 1000, 1001,

1002, 1003, 1004, 1005, 1006, 1007, 1008, 1009, 1010, 1011, 1012, 1013, 1014, 1015, 1016, 1017, 1018, 1019, 1020, 1021, 1022, 1023, 1024, 1025, 1026, 1027, 1028, 1029, 1030, 1031, 1032, 1033, 1034, 1035, 1036, 1037, 1038, 1039, 1040, 1041, 1042, 1043, 1044, 1045, 1046, 1047, 1048, 1049, 1050, 1051, 1052, 1053, 1054, 1055, 1056, 1057, 1058, 1059, 1060, 1061, 1062, 1063, 1064, 1065, 1066, 1067, 1068, 1069, 1070, 1071, 1072, 1073, 1074, 1075, 1076, 1077, 1078, 1079, 1080, 1081, 1082, 1083, 1084, 1085, 1086, 1087, 1088, 1089, 1090, 1091, 1092, 1093, 1094, 1095, 1096, 1097, 1098, 1102, 1103, 1104, 1105, 1106, 1107, 1108, 1109, 1110, 1111, 1112, 1113, 1114, 1115, 1116, 1117, 1118, 1119, 1120, 1121, 1122, 1123, 1124, 1126, 1127, 1128, 1129, 1130, 1131, 1132, 1133, 1134, 1135, 1136, 1137, 1138, 1139, 1140, 1141, 1142, 1143, 1144, 1145, 1146, 1147, 1148, 1149, 1150, 1151, 1152, 1153, 1154, 1155, 1156, 1157, 1158, 1159, 1160, 1161, 1162, 1163, 1164, 1165, 1166, 1167, 1168, 1169, 1170, 1171, 1172, 1173, 1174, 1175, 1176, 1177, 1178, 1179, 1180, 1181, 1182, 1183, 1184, 1185, 1186, 1187, 1188, 1189, 1190, 1191, 1192, 1193, 1194, 1195, 1196, 1197, 1198, 1199, 1200, 1201, 1202, 1203, 1204, 1205, 1206, 1207, 1208, 1209, 1210, 1211, 1212, 1213, 1214, 1215, 1216, 1217, 1218, 1219, 1220, 1221, 1222, 1223, 1224, 1225, 1226, 1227, 1232, 1233, 1234, 1242, 1243, 1244, 1245, 1246, 1248, 1249, 2000, 2001, 2002, 2003, 2004, 2005, 2006, 2007, 2008, 2009, 2010, 2011, 2012, 2013, 2014, 2015, 2016, 2017, 2018, 2019, 2020, 2021, 2022, 2023, 2024, 2025, 2026, 2027, 2028, 2029, 2030, 2031, 2032, 2033, 2034, 2035, 2036, 2037, 2038, 2039, 2040, 2041, 2042, 2043, 2044, 2045, 2046, 2047, 2048, 2049, 2050, 2051, 2052, 2053, 2054, 2055, 2056, 2057, 2058, 2059, 2060, 2061, 2062, 2063, 2064, 2065, 2066, 2067, 2068, 2069, 2070, 2071, 2072, 2073, 2074, 2075, 2076, 2077, 2078, 2079, 2080, 2081, 2082, 2083, 2084, 2085, 2086, 2087, 2088, 2089 and 2090 of census tract 10000; blocks 1000, 1001, 1002, 1003, 1004, 1005, 1006, 1007, 1008, 1009, 1010, 1011, 1012, 1013, 1014, 1015, 1016, 1017, 1018, 1019, 1020, 2003, 2004, 2008, 2009, 2010, 2011, 2012, 2013, 2014, 2015, 2016, 2017, 2018, 2019, 2020, 2021, 2022, 2023, 2024, 2025, 2026, 2027, 2028, 2029, 2030, 2031, 2032, 2033, 2034, 2035, 2036, 2037, 2038, 2039, 2040, 2041, 2042, 2043, 2044, 2045, 2046, 2047, 2048, 2049, 2050, 2051, 2052, 2053, 2054, 2055, 2056, 2057, 2058, 2059, 2060, 2061, 2062, 2063, 2064, 2065, 2066, 2067, 2068, 2069, 2070, 2071, 2072, 2073, 2074, 2075, 2076, 2077, 2078, 2079, 2080, 2081, 2082, 2083, 2084, 2085, 2086, 2087, 2088, 2089, 2090, 2091, 2092, 2093, 2094, 2095, 2096, 2103, 2104, 2105, 2106, 2107, 2108, 2109, 2110, 2111, 2112, 2113, 2114, 2115, 2116, 2117, 2118, 2119, 2120, 2121, 2122, 2123, 2127, 2133, 2152, 2155, 2156, 2158, 3000, 3001, 3002, 3003, 3004, 3005, 3006, 3007, 3008, 3009, 3010, 3011, 3012, 3013, 3014, 3015, 3016, 3017, 3018, 3019, 3020, 3021, 3022, 3023, 3024, 3025, 3026, 3027, 3028, 3029, 3030, 3031, 3032, 3033, 3034, 3035, 3036, 3037, 3038, 3039, 3040, 4000, 4001, 4002, 4003, 4004, 4005, 4006, 4007, 4008, 4009, 4010, 4011, 4012, 4013, 4014, 4015, 4016, 4017, 4018, 4019, 4020, 4021, 4022, 4023, 4024, 4025, 4026, 4027, 4028, 4029, 4030, 4031, 4032, 4033, 4034, 4035, 4036, 4037, 4038, 4039, 4040, 4041, 4042, 4043, 4044, 4045, 4046, 4047 and 4048 of census tract 20000; blocks 3013, 3014, 3015, 3016, 3017, 3018, 3019, 3020, 3021, 3022, 3023, 3024, 3025, 3026, 3027, 3028, 3029, 3030, 3031, 3032, 3033, 3034, 3048, 3049, 3050, 3052, 3053, 3054, 3055, 3056, 3064, 3065, 3066, 3067, 3068, 3069, 3070, 3090, 3091, 3092, 3093, 3176, 3177, 3178, 3181, 3182, 3183, 3305, 3306, 3307, 3308, 3312, 3314, 3316, 3317, 3318 and 3320 of census tract 30000; census tract 990000; that portion of Lane County lying within blocks 1000, 1001, 1002, 1005, 1007, 1008, 1009, 1010, 1011, 1012, 1013, 1014, 1015, 1016, 1017, 1018, 1019, 1020, 1021, 1022, 1023, 1024, 1025, 1026, 1027, 1028, 1029, 1030, 1031, 1032, 1033, 1034, 1035, 1036, 1037, 1038, 1039, 1040, 1041, 1042, 1043, 1044, 1045, 1046, 1047, 1048, 1049, 1050, 1051, 2022, 2025, 3004, 3006, 3007, 3008, 3009, 3010, 3038, 3040, 3041, 3042, 3043, 3044 and 3045 of census tract 402; blocks 1000, 1001, 1002, 1003, 1004, 1005, 1006, 1007, 1008, 1009, 1010, 1011, 1012, 1013, 1014, 1015, 1016, 1017, 1018, 1019, 1020, 1021, 1022, 1023, 1024, 1025, 1026, 1027, 1028, 1029, 1030, 1032, 1033, 1034, 1035, 1036, 1037, 1038, 1039, 1040, 1041, 1042, 1043, 1044, 1045, 1046, 1047, 1048, 1049, 1050, 1051, 1052, 1053, 1054, 1055, 1056, 1057, 1058, 1059, 1060, 1061, 1062, 1063, 1064, 1065, 1066, 1067, 1068, 1069, 1070, 1071, 1072, 1073, 1074, 1075, 1076, 1077, 1078, 1079, 1080, 1081, 1082, 1083, 1084, 1085, 1086, 1087, 1088, 1089, 1090, 1091, 1092, 1093, 1094, 1095, 1096, 1097, 1098, 1099, 1100, 1101, 1102, 1103, 1104, 1105, 1106, 1107, 1108, 1109, 1110, 1111, 1112, 2056, 2057, 2058, 2059, 2060, 2061, 2062, 2065, 2072, 2073, 2077, 2078, 2079, 3003, 3004, 3005, 3006, 3007, 3008, 3009, 3010, 3011, 3012, 3013, 3014, 3015, 3016, 3022, 3023, 3024, 3025, 3026, 3027, 3037, 3046, 3048, 3049, 3051, 3053, 3054, 3055, 3056, 3057, 3058, 3060, 3061, 3062, 3063, 3064, 3065, 3066, 3067, 3068, 3069, 3070, 3072, 3073, 3074, 3075, 3081, 3082, 3083, 3084, 3085, 3086,

3087, 3088, 3089, 3090, 3091, 3092, 3093, 3094, 3095, 3096, 3097, 3098, 3099, 3100, 3101, 3102, 3103, 3104, 3105, 3106, 3107, 3108, 3109, 3110, 3111, 3112, 3113, 3114, 3115, 3117, 3118, 3119, 3120, 3121, 3122, 3123, 3124, 3125, 3126, 3127, 3128, 3129, 3130, 3131, 3132, 3133, 3134, 3136, 3137, 3138, 3139, 3140, 3141, 3142, 3143, 3144, 3145, 3146, 3147, 3148, 3149, 3150, 3151, 3152 and 3153 of census tract 500; census tract 702; census tract 705; blocks 1002, 1003, 1004, 1005, 1006, 1007, 1008, 1009, 1010, 1011, 1012, 1013, 1014, 1015, 1017, 1018, 1019, 1020, 1021, 1022, 1024, 1029, 1030, 1033, 1034, 1035, 1036, 1037, 1038, 1039, 1040, 1041, 1042, 1043, 1044, 2000, 2001, 2002, 2003, 2004, 2005, 2006, 2007, 2008, 2009, 2010, 2011, 2012, 2013, 2014, 2015, 2016, 2017, 2018, 2019, 2020, 2021, 2022, 2023, 2024, 2025, 2026, 2027, 2028, 2029 and 2030 of census tract 706; blocks 1002, 1003, 1004, 1005, 1006, 1007, 1008, 1009, 1010, 1011, 1012, 1013, 1014, 1015, 1016, 1017, 1018, 1019, 1020, 1021, 1022, 1023, 1024, 1025, 1026, 1027, 1028, 1029, 1030, 1031, 1032, 1033, 2000, 2001, 2002, 2003, 2004, 2005, 2006, 2007, 2008, 2009, 2010, 2011, 2012, 2013, 2014, 2015, 2016, 2017, 2018, 2019, 2020, 2021, 2022, 2023, 2024, 2025, 2026, 2027, 2028, 3000, 3001, 3002, 3003, 3004, 3005, 3006, 3007, 3008, 3009, 3010, 3011, 3012, 3013, 3014, 3015, 3016, 3017, 3018, 3019, 3020, 3021, 3022, 3023, 3024, 3025, 3026, 3027, 3028, 3029, 3030, 3031, 3032, 3033, 3034, 3035, 3036, 3037, 3038, 3039, 3040, 3041, 3042, 3043, 3044, 3045, 3046, 3047, 3048, 3049, 3050, 3051, 3052, 3053, 3054, 3055 and 3056 of census tract 707; blocks 1123, 1124, 1125, 1126, 1127, 1128, 1137, 1138, 1139, 1140, 1141, 1142, 1156, 1157, 1158, 1159, 1160, 1170, 1171, 2021, 2022, 2023, 2024, 2026, 2027, 2031, 2037, 2040, 2041, 2042, 2043 and 2044 of census tract 708; blocks 1003, 1004, 1005, 1006, 1007, 1008, 1009, 1010, 1011, 1012, 1013, 1014, 1015, 1016, 1017, 1018, 1019, 1020, 1021, 1022, 1023, 1024, 1025, 1026, 1027, 1028, 1029, 1030, 1031, 1032, 1033, 1034, 1035, 1036, 1037, 1038, 1039, 1040, 1041, 1042, 1043, 1044, 1045, 1046, 1047, 1048, 1049, 1050, 1051, 1052, 1053, 1054, 1055, 1056, 1057, 1058, 1059, 1060, 1061, 1062, 1063, 1064, 1065, 1066, 1067, 1068, 1069, 1070, 1071, 1072, 1073, 1074, 1075, 1076, 1077, 1078, 1079, 1080, 1081, 1082, 1083, 1084, 1085, 1086, 1087, 1088, 1089, 1090, 1091, 1092, 1093, 1094, 1095, 1096, 1097, 1098, 1099, 1100, 1101, 1102, 1103, 1104, 1105, 1106, 1107, 1108, 1109, 1110, 1111, 1112, 1113, 1114, 1115, 1116, 1117, 1118, 1119, 1120, 1121, 1122, 1123, 1124, 1125, 1126, 1127, 1128, 1129, 1130, 1131, 1132, 1133, 1134, 1135, 1136, 1137, 1138, 1139, 1140, 1141, 1142, 1143, 1144, 1145, 1146, 1147, 1148, 1149, 1150, 1151, 1152, 1153, 1154, 1155, 1156, 1157, 1158, 1159, 1160, 1161, 1162, 1163, 1164, 1165, 1166, 1167, 1168, 1169, 1170, 1171, 1172, 1173, 1174, 1175, 1176, 1177, 1178, 1179, 1180, 1181, 1182, 1183, 2005, 2006, 2011, 2012, 2013, 2014, 2015, 2016, 2017, 2018, 2019, 2020, 2021, 2022, 2023, 2024, 2025, 2026, 2027, 2030, 2031, 2032, 2034, 2035, 2036, 2039, 2044, 2045, 2046, 2047, 2048, 2049, 2050, 2051, 2052, 2053, 2054, 2055, 2056, 2057, 2058, 2059, 2060, 2061, 2062, 2063, 2064, 2065, 2066, 2067, 2068, 2069, 2070, 2071, 2072, 2073, 2074, 2075 and 2076 of census tract 800; blocks 1000, 1001, 1002, 1003, 1004, 1005, 1006, 1007, 1008, 1009, 1010, 1011, 1012, 1013, 1014, 1015, 1016, 1017, 1018, 1019, 1020, 1021, 1022, 1023, 1024, 1025, 1026, 1027, 1028, 1029, 1030, 1031, 1032, 1033, 1034, 1035, 1036, 1037, 1038, 1039, 1040, 1041, 1042, 1043, 1044, 1045, 1046, 1047, 1048, 1049, 1050, 1051, 1052, 1053, 1054, 1055, 1056, 1057, 1058, 1059, 1060, 1061, 1062, 1063, 1064, 1065, 1066, 1067, 1068, 1069, 1070, 1071, 1072, 1073, 2000, 2001, 2002, 2003, 2004, 2005, 2006, 2007, 2008, 2010, 2011, 2012, 2013, 2014, 2015, 2016, 2017, 2018, 2019, 2020, 2021, 2023, 2024, 2025, 2026, 2027, 2028, 2029, 2030, 3002, 3004, 3005, 3009, 4002, 4003, 4004, 4005, 4006, 4007, 4008, 4009, 4010, 4011, 4012, 4013, 4026, 4027, 4028, 4029, 4030, 4031, 4032, 4033 and 4034 of census tract 902; block 1015 of census tract 903; blocks 1004, 1005, 1006, 1007, 1008, 1009, 1010, 1011, 1012, 1013, 1014, 1015, 1016, 1017, 2031 and 2056 of census tract 904; blocks 1014, 1025, 1026, 1027, 1028, 1029, 1030, 1031, 1032, 1038, 1039, 1040, 1041 and 1045 of census tract 1002; block 1023 of census tract 1102; block 1019 of census tract 1201; block 3 of census tract 990000.

(10) Tenth District: That portion of Benton County lying within blocks 2022, 2023, 2027, 2028, 2029 and 2030 of census tract 102; blocks 3021, 3022, 3023, 3024, 3030, 3031 and 3032 of census tract 202; blocks 1012, 1013, 2000, 2001, 2002, 2003, 2004, 2005, 2006, 2007, 2008, 2009, 2012, 2013, 2014, 2015, 2016, 2017, 2018, 2019, 2020, 2021, 2022, 2023, 2024, 2025, 2026, 2031, 2032, 2033, 2034, 2035, 2036, 2041, 2042, 2043, 2044, 2045, 2046, 2047, 2048, 2049, 2050, 2051, 2052, 2053, 3000, 3001, 3002, 3003, 3004, 3005, 3006, 3007, 3008, 3009, 3010, 3011, 3012, 3013, 3014, 3015, 3016, 3017, 3018, 3019, 3020, 3021, 3022, 3023, 3024, 3025, 3026, 3027, 3028, 3029, 3030, 3031, 3032, 3033,

3034, 3035, 3036, 3037, 3038, 3039, 3040, 3041, 3042, 3043, 3044, 3045, 3046, 3047, 3048, 3049, 3050, 3051, 3052, 3053, 3054, 3055, 3056, 3057, 3058, 3059, 3060, 3061, 3062, 3063, 3064, 3065, 3066, 3067, 3068, 3069, 3070, 3071, 3072, 3073, 3074, 3075, 3076, 3077, 3078, 3079, 3080, 3081, 3082, 3083, 3084, 3085, 3086, 3087, 3088, 3089, 3090, 3091, 3092, 3093, 3094, 3095, 3096 and 3097 of census tract 10200; census tract 10300; blocks 1000, 1001, 1002, 1003, 1004, 1005, 1006, 1007, 1008, 1009, 1010, 1011, 1012, 1013, 1014, 1015, 1016, 1017, 1018, 1019, 1020, 1023, 1025, 1028, 1029, 1030, 1031, 1032, 1033, 1034, 1038, 1039, 1040, 1041, 1042, 1043, 1044, 1045, 1046, 1047, 1048, 1049, 1050, 1051, 1052, 2000, 2001, 2002, 2003, 2004, 2005, 2006, 2007, 2008, 2009, 2010, 2011, 2012, 2013, 2014, 2015, 2016, 2017, 2018, 2019, 2020, 2021, 2022, 2023, 2024, 2025, 2026, 2027, 2028, 2029, 2030, 2031, 2032, 2033, 2034, 2035, 2036, 2037, 2038, 2039, 2040, 2041, 2042, 2043, 2044, 2045, 2046, 2047, 2048, 2049, 2050, 2051, 2052, 2053, 2054, 2055, 2056, 2057, 2058, 2059, 2060, 2061, 3000, 3001, 3002, 3003, 3004, 3005, 3006, 3007, 3008, 3009, 3010, 3011, 3012, 3013, 3014, 3015, 3016, 3017, 3018, 3019, 3020, 3021, 3022, 3023, 3024, 3025, 3026, 3027, 3028, 3029, 3030, 3031, 3032, 3033, 3034, 3035, 3036, 3037, 3038, 3039, 3040, 3041, 3042, 3043, 3044, 3045, 3046, 3047, 4000, 4001, 4002, 4003, 4004, 4005, 4006, 4007, 4008, 4009, 4010, 4011, 4012, 4013, 4014, 4015, 4016, 4017, 4018, 4019, 4020, 4021, 4022, 4023, 4024, 4025, 4026, 4027, 4028, 4029, 4030, 4031, 4032, 4033, 4034, 4035, 4036, 4037, 4038, 4039, 4040, 4041, 4042, 4043, 4044, 4045, 4046, 4047, 4048, 4049, 4050, 4051, 4052, 4053 and 4054 of census tract 10400; census tract 10800; blocks 1006, 1008, 1009, 1010, 1011, 1012, 1013, 1014, 1015, 1016, 1017, 1018, 1019, 1020, 1021, 1031, 1032, 1033, 1034, 1035, 1036, 1037, 1038, 1039, 1040, 1041, 1042, 1043, 1044, 1045, 1046, 1047, 1048, 1049, 1050, 1059, 1060, 1061, 1062, 1063, 3024, 3028, 3029, 3030, 3031 and 3034 of census tract 10900; that portion of Lane County lying within blocks 1003, 1004, 1006, 1052, 2000, 2001, 2002, 2003, 2004, 2005, 2006, 2007, 2008, 2009, 2010, 2011, 2012, 2013, 2014, 2015, 2016, 2017, 2018, 2019, 2020, 2021, 2023 and 2024 of census tract 402; blocks 1000, 1001, 1002, 1003, 1004, 1005, 1006, 1007, 1008, 1009 and 1016 of census tract 403; blocks 2000, 2001, 2002, 2003, 2004, 2005, 2006, 2007, 2008, 2009, 2010, 2011, 2016, 2017 and 2018 of census tract 404; blocks 1031, 2000, 2001, 2002, 2003, 2004, 2005, 2006, 2007, 2008, 2009, 2010, 2011, 2012, 2013, 2014, 2015, 2016, 2017, 2018, 2019, 2020, 2021, 2022, 2023, 2024, 2025, 2026, 2027, 2028, 2029, 2030, 2031, 2032, 2033, 2034, 2035, 2036, 2037, 2038, 2039, 2040, 2041, 2042, 2043, 2044, 2045, 2046, 2047, 2048, 2049, 2050, 2051, 2052, 2053, 2054, 2055, 2063, 2064, 2066, 2067, 2068, 2069, 2070, 2071, 2074, 2075, 2076, 2080, 3000, 3001, 3002, 3017, 3018, 3019, 3020, 3021, 3028, 3029, 3030, 3031, 3032, 3033, 3034, 3035, 3036, 3038, 3039, 3040, 3041, 3042, 3043, 3044, 3045, 3047, 3050, 3052, 3059, 3071, 3076, 3077, 3078, 3079, 3080, 3116 and 3135 of census tract 500; blocks 1000, 1001, 1016, 1023, 1025, 1026, 1027, 1028, 1031 and 1032 of census tract 706; blocks 1000 and 1001 of census tract 707; blocks 1000, 1001, 1002, 1003, 1004, 1005, 1006, 1007, 1008, 1009, 1010, 1011, 1012, 1013, 1014, 1015, 1016, 1017, 1018, 1019, 1020, 1021, 1022, 1023, 1024, 1025, 1026, 1027, 1028, 1029, 1030, 1031, 1032, 1033, 1034, 1035, 1036, 1037, 1038, 1039, 1040, 1041, 1042, 1043, 1044, 1045, 1046, 1047, 1048, 1049, 1050, 1051, 1052, 1053, 1054, 1055, 1056, 1057, 1058, 1059, 1060, 1061, 1062, 1063, 1064, 1065, 1066, 1067, 1068, 1069, 1070, 1071, 1072, 1073, 1074, 1075, 1076, 1077, 1078, 1079, 1080, 1081, 1082, 1083, 1084, 1085, 1086, 1087, 1088, 1089, 1090, 1091, 1092, 1093, 1094, 1095, 1096, 1097, 1098, 1099, 1100, 1101, 1102, 1103, 1104, 1105, 1106, 1107, 1108, 1109, 1110, 1111, 1112, 1113, 1114, 1115, 1116, 1117, 1118, 1119, 1120, 1121, 1122, 1129, 1130, 1131, 1132, 1133, 1134, 1135, 1136, 1143, 1144, 1145, 1146, 1147, 1148, 1149, 1150, 1151, 1152, 1153, 1154, 1155, 1161, 1162, 1163, 1164, 1165, 1166, 1167, 1168, 1169, 1172, 1173, 1174, 1175, 1176, 1177, 1178, 1179, 1180, 1181, 1182, 1183, 1184, 1185, 1186, 1187, 1188, 1189, 1190, 1191, 1192, 1193, 1194, 2000, 2001, 2002, 2003, 2004, 2005, 2006, 2007, 2008, 2009, 2010, 2011, 2012, 2013, 2014, 2015, 2016, 2017, 2018, 2019, 2020, 2025, 2028, 2029, 2030, 2032, 2033, 2034, 2035, 2036, 2038, 2039, 2045, 2046, 2047 and 2048 of census tract 708; blocks 1 and 2 of census tract 990000; Lincoln County.

(11) Eleventh District: That portion of Linn County lying within block 2039 of census tract 20101; blocks 1001, 1002, 1003, 1004, 1005, 1006, 1007, 1008, 1009, 1010, 1011, 1012, 1013, 1014, 1015, 1016, 1017, 1018, 1019, 1020, 1021, 1022, 1023, 1024, 1025, 1026, 1027, 1028, 1029, 1030, 1031, 1032, 1033, 1034, 1035, 1036, 1037, 1038, 1039, 1040, 1041, 1042, 1043, 1044, 1045, 1046, 1047, 1048, 1049, 1050, 1051, 1052, 1053, 1054, 1055, 1056, 1057, 2000, 2001, 2002, 2003, 2004, 2005, 2006,

2007, 2008, 2009, 2010, 2011, 2012, 2013, 2014, 2015, 2016, 2017, 2018, 2019, 2020, 2021, 2022, 2023, 2024, 2025, 2026, 2027, 2028, 2029, 2030, 2031, 2032, 2033, 2034, 2035, 2036, 2037, 2038, 2039, 2040, 2041, 2042, 2043, 2044, 2045, 2046, 2047, 2048, 2049, 2050, 2051, 2052, 2053, 2054, 2055, 2056, 2057, 2058, 2059, 2060, 2061, 2062, 2063, 2064, 2065, 2066, 2067, 2068, 2069, 2070, 2071, 2072, 2073, 2074, 2075, 2076, 2077, 2078, 2079, 2080, 2081, 2082, 2083, 2084, 2085, 2086, 2087, 2088, 2089, 2090, 2091, 2092, 2093, 3000, 3001, 3002, 3003, 3004, 3005, 3006, 3007, 3008, 3009, 3010, 3011, 3012, 3013, 3014, 3015, 3016, 3017, 3018, 3019, 3020, 3021, 3022, 3023, 3024, 3025, 3026, 3027, 3028, 3029, 3030, 3031, 3032, 3033, 3034, 3035, 3036, 3037, 4000, 4001, 4002, 4003, 4004, 4005, 4006, 4007, 4008, 4009, 4010, 4011, 4012, 4013, 4014, 4015, 4016, 4017, 4018, 4019, 4020, 4021, 4022, 4023, 4024, 4025, 4026, 4027, 4028, 4029, 4030, 4031, 4032, 4033, 4034, 4035, 4036, 4037, 4038, 4039, 4040, 4041, 4042, 4043, 4044, 4045, 4046, 4047, 4048, 4049, 4050, 4051, 4052, 4053, 4054, 4055, 4056, 4057, 4058, 4059, 4060, 5000, 5001, 5002, 5003, 5004, 5005, 5006, 5007, 5008, 5009, 5010, 5011, 5012, 5013, 5014, 5015, 5016, 5017, 5018, 5019, 5020, 5021, 5022, 5023, 5024, 5025, 5026, 5027, 5028, 5029, 5030, 5031, 5032, 5033, 5034, 5035, 5036, 5037, 5038, 5039 and 5040 of census tract 30100; blocks 3146, 3147, 3148, 3149, 3150, 3182, 3183, 3185, 3193, 3209, 4028, 4030, 4031, 4032, 4033, 4034, 4040, 4041, 4042, 4043, 4044, 4045, 4046, 4047, 4048, 4049, 4050, 4051, 4052, 4053, 4054, 4055, 4056, 4057, 4058, 4059, 4060, 4061, 4062, 4063, 4064, 4065, 4066, 4067, 4068, 4069, 4070, 4071, 4072, 4073, 4074, 4075, 4076, 4079, 4080, 4081, 4082, 4083, 4084, 4085, 4086, 4087, 4088, 4089, 4090 and 4098 of census tract 30201; blocks 2012, 2013, 2014, 2015, 2016, 2039, 2040, 2045, 2046, 2047, 2048, 2050, 2051, 2052, 2053, 2054, 2055, 2056 and 2057 of census tract 30202; blocks 1037, 1038, 1039, 1040, 1041, 1042, 1043, 1044, 1045, 1046, 1047, 1062, 1063, 1064, 1065, 1066, 1067, 1068, 1069, 1070, 1071, 1073, 1074, 1075, 1076, 1077, 1078, 1080, 1081, 1082, 1083, 1084, 1085, 1086, 1087, 1088, 1089, 1090, 1091, 1110, 1113, 1114, 1115, 1116, 1117, 1118, 1119, 1120, 1121, 1122, 1123, 1124, 1125, 1126, 1127, 1128, 1129, 1130, 1131, 1132, 1133, 1134, 1135, 1136, 1137, 1138, 1139, 1143, 1144, 1146, 1147, 1172, 1173, 1174, 1175, 1176, 1177, 1178, 1179, 1180, 1181, 1182, 1183, 1184, 1185, 1186, 1187, 1188, 1189, 1190, 1191, 1192, 1193, 1194, 1213, 1214, 1215, 1216, 1217, 1218, 1219, 1220, 1221, 1222, 1223, 1224, 1225, 1226, 1227, 1228, 1229, 1230, 1231, 1232, 1236, 1237, 1238, 1239, 1240, 1241, 1243, 1244, 1245, 1246, 1247, 1248, 1249, 1250, 1251, 1252, 1253, 1254, 1255, 1256, 1257, 1258, 1259, 1260, 1261, 1262, 1263, 1264, 1265, 1266, 1267, 1268, 1269, 1270, 1271, 1272, 1273, 1274, 1275, 1276, 1277, 1278, 1279, 1280, 1281, 1282, 1283, 1284, 1285, 1286, 1287, 1288, 1289, 1290, 1291, 1292, 1293, 1294, 1295, 1296, 1297, 1298, 1299, 1300, 1301, 1302, 1303, 1304, 1305, 1306, 1307, 1308, 1309, 1310, 1311, 1312, 1313, 1314, 1315, 1316, 1317, 1318, 1319, 1320, 1321, 1322, 1323, 1324, 1325, 1326, 1327, 1328, 1329, 1330, 1331, 1332, 1333, 1334, 1335, 1336, 1337, 1338, 1339, 1340, 1341, 1342, 1343, 1344, 1345, 1346, 1347, 1348, 1349, 1350, 1351, 1352, 1353, 1354, 1355, 1356, 1357, 1358, 1359, 1360, 1361, 1362, 1363, 1364, 1365, 1366, 1367, 1368, 1369, 1370, 1371, 1372, 1373, 1374, 1375, 1376, 1377, 1378, 1379, 1380, 1381, 1382, 1383, 1384, 1385, 1386, 1387, 1388, 1389, 1390, 1391, 1392, 1393, 1394, 1395, 1396, 1397, 1398, 1399, 1400, 1401, 1402, 1403, 1404, 1405, 1406, 1407, 1408, 1409, 1410, 1411, 1412, 1413, 1414, 1415, 1416, 1417, 1418, 1419, 1420, 1421, 1422, 1423, 1424, 1425, 1426, 1427, 1428, 1429, 1430, 1431, 1434, 1435, 1436, 1437, 1442, 1443, 1449, 1452, 1453, 1454, 1455, 1457, 1459, 2000, 2001, 2002, 2003, 2004, 2005, 2006, 2007, 2008, 2009, 2010, 2011, 2012, 2013, 2014, 2015, 2016, 2017, 2018, 2019, 2020, 2021, 2022, 2023, 2024, 2025, 2026, 2027, 2028, 2029, 2030, 2031, 2032, 2033, 2034, 2035, 2036, 2037, 2038, 2039, 2040, 2041, 2042, 2043, 2044, 2045, 2046, 2047, 2048, 2049, 2050, 2051, 2052, 2053, 2054, 2055, 2056, 2057, 2058, 2059, 2060, 2061, 2062, 2063, 2064, 2065, 2066, 2067, 2068, 2069, 2070, 2071, 2072, 2073, 2074, 2075, 2076, 2077, 2078, 2079, 2080, 2081, 2082, 2083, 2084, 2085, 2086, 2087, 2088, 2089, 2090, 3000, 3001, 3002, 3003, 3004, 3005, 3006, 3007, 3008, 3009, 3010, 3011, 3012, 3013, 3014, 3015, 3016, 3017, 3018, 3019, 3020, 3021, 3022, 3023, 3024, 3025, 3026, 3027, 3028, 3029, 3030, 3031, 3032, 3033, 3034, 3035, 3036, 3037, 3038, 3039, 3040, 3041, 3042, 3043, 3044, 3045, 3046, 3047, 3048, 3049, 3050, 3051, 3052, 3053, 3054, 3055, 3056, 3057, 3058, 3059, 3060, 3061, 3062, 3063, 3064, 3065, 3066, 3067, 3068, 3069, 3070, 3071, 3072, 3073, 3074, 3075, 3076, 3077, 3078, 3079, 3080, 3081, 3082, 3083, 3084, 3085, 3086, 3087, 3088, 3089, 3090, 3091, 3092, 3093, 3094, 3095, 3096, 3097, 3098, 3099, 3100, 3101, 3102, 3103, 3104, 3105, 3106, 3107, 3108, 3109, 3110, 3111, 3112, 3113, 3114, 3115, 3116, 3117, 3118, 3119, 3120, 3121, 3122, 3123, 3124, 3125, 3126, 3127, 3128, 3129, 3130, 3131, 3132, 3133, 3134, 3135, 3136, 3137, 3138, 3139, 3140,

3141, 3142, 3143, 3144, 3145, 3146, 3147, 3148, 3149, 3150, 3151, 3152, 3153, 3154, 3155, 3156, 3157, 3158, 3159, 3160, 3161, 3162, 3163, 3164, 3165, 3166, 3167, 3168, 3169, 3170, 3171, 3172, 3173, 3174, 3175, 3176, 3177, 3178, 3179, 3180, 3181, 3182, 3183, 3184, 3185, 3186, 3187, 3188, 3189, 3190, 3191, 3192, 3193, 3194, 3195, 3196, 3197, 3198, 3199, 3200, 3201, 3202, 3203, 3204, 3205, 3206, 3207, 3208, 3209, 3210, 3211, 3212, 3213, 3214, 3215, 3216, 3217, 3218, 3219, 3220, 3221, 3222, 3223, 3224, 3225, 3226, 3227, 3228, 3229, 3230, 3231, 3232, 3233, 3234, 3235, 3236, 3237, 3238, 3239, 3240, 3241, 3242, 3243, 3244, 3245, 3246, 3247, 3248, 3249, 3250, 3251, 3252, 3253, 3254, 3255, 3256, 3257, 3258, 3259, 3260, 3261, 3262, 3263, 3264, 3265, 3266, 3267, 3268, 3269, 3270, 3271, 3272, 3273, 3274, 3275, 3276, 3277, 3278, 3279, 3280, 3281, 3282, 3283, 3284, 3285, 3286, 3287, 3288, 3289, 3290, 3291, 3292, 3293, 3294, 3295, 3296, 3297, 3298, 3299, 3300 and 3301 of census tract 30300; census tract 30401; census tract 30403; census tract 30404; census tract 30500; blocks 1000, 1001, 1002, 1003, 1004, 1005, 1006, 1007, 1008, 1009, 1010, 1011, 1012, 1013, 1014, 1015, 1016, 1017, 1018, 1019, 1020, 1021, 1022, 1023, 1024, 1025, 1026, 1027, 1028, 1029, 1030, 1031, 1032, 1033, 1034, 1037, 1038, 1039, 1040, 1041, 1044, 1045, 1046, 1047, 1048, 1049, 1050, 1051, 1052, 1053, 1054, 1055, 1056, 1057, 1058, 1059, 1060, 1061, 1062, 1063, 1064, 1065, 1066, 1067, 1068, 1069, 1070, 1071, 1072, 1073, 1074, 1075, 1076, 1077, 1078, 1079, 1080, 1081, 1082, 1083, 1084, 1085, 1086, 1087, 1088, 1089, 1090, 1091, 1092, 1093, 1094, 1095, 1096, 1097, 1098, 1099, 1100, 2000, 2001, 2002, 2003, 2004, 2005, 2006, 2007, 2008, 2009, 2010, 2011, 2012, 2013, 2014, 2015, 2016, 2017, 2018, 2019, 2020, 2021, 2022, 2023, 2024, 2025, 2026, 2027, 2028, 2029, 2030, 2031, 2032, 2033, 2034, 2035, 2036, 2037, 2038, 2039, 2040, 2041, 2042, 2043, 2044, 2045, 2046, 2047, 2048, 2049, 2050, 2051, 2052, 2053, 2054, 2055, 2056, 2057, 2058, 2059, 2060, 2061, 2062, 2063, 2064, 2065, 2066, 2067, 2068, 2069, 2070, 2071, 2072, 2073, 2074, 2075, 2076, 2077, 2078, 2079, 2080, 3000, 3001, 3002, 3003, 3004, 3005, 3006, 3007, 3008, 3009, 3010, 3011, 3012, 3013, 3014, 3015, 3016, 3017, 3018, 3019, 3020, 3021, 3022, 3023, 3024, 3025, 3026, 3027, 3028, 3029, 3030, 3031, 3032, 3033, 3034, 3035, 3036, 3037, 3038, 3039, 3040, 3041, 3042, 3043, 3044, 3045, 3046, 3047, 3048, 3049, 3050, 3051, 3062, 3063, 3064, 3065, 3066, 3067, 3068, 3069, 4000, 4001, 4002, 4003, 4004, 4005, 4006, 4007, 4008, 4009, 4010, 4011, 4012, 4013, 4014, 4015, 4016, 4017, 4018, 4019, 4020, 4021, 4022, 4023, 4024, 4025, 4026, 4027, 4028, 4029, 4030, 4031, 4032, 4033, 4034, 4035, 4036, 4037, 4038, 4039, 4040, 4041, 4042, 4043, 4044, 4045, 4046, 4047, 4048, 4049, 4050, 4051, 4052, 4053, 4054, 4055, 4056, 4057, 4058, 4061, 4065, 4066, 5000, 5001, 5002, 5003, 5004, 5005, 5006, 5007, 5008, 5009, 5010, 5011, 5012, 5013, 5014, 5015, 5016, 5017, 5018, 5019, 5020, 5021, 5022, 5023, 5024, 5025, 5026, 5027, 5028, 5029, 5030, 5031, 5032, 5033, 5034, 5035, 5036, 5037, 5038, 5039, 5040 and 5041 of census tract 30600; blocks 3016, 3019, 4000, 4001, 4002, 4003, 4004, 4017, 4018, 4019, 4020, 4021, 4022, 4051, 4052, 4053, 4054, 4055, 4056, 4057, 4058, 4059, 4060, 4061, 4062, 4063, 4064, 4065, 4077, 4078, 4079, 4080, 4083, 4084, 4085, 4086, 4087, 4088, 4089, 4090, 4091, 4092 and 4093 of census tract 30700; census tract 30801; blocks 1000, 1001, 1002, 1003, 1004, 1005, 1006, 1007, 1008, 1009, 1010, 1011, 1016, 1017, 1018, 1019, 1020, 1021, 1022, 1023, 1024, 1025, 1026, 1027, 1028, 1029, 1030, 1031, 1032, 1033, 1034, 1035, 1036, 1037, 1038, 1039, 1040, 1041, 1042, 1043, 1044, 1045, 1046, 2000, 2001, 2002, 2003, 2004, 2005, 2006, 2007, 2008, 2009, 2010, 2011, 2012, 2013, 2014, 2015, 2016, 2017, 2018, 2019, 2020, 2021, 2022, 2023, 2024, 2025, 2026, 2027, 2028, 2029, 2030, 2031, 2032, 2033, 2034, 2035, 2036, 2037, 2038, 2039, 2040, 2041, 2042, 2043, 2044, 2045, 2046, 2047, 2048, 3000, 3001, 3002, 3003, 3004, 3005, 3006, 3007, 3008, 3009, 3010, 3011, 3012, 3013, 3014, 3015, 3016, 3017, 3018, 3019, 3020, 3021, 3022, 3023, 3024, 3025, 3026, 3027, 3028, 3029, 3030, 3031, 3032, 3033, 3034, 3035, 3036, 3037, 3038, 3039, 3040, 3041, 3042, 3043, 3044, 3045, 3046, 3047, 3048, 3049, 3050, 3051, 3052, 3053, 3054, 3055, 3056, 3057 and 3058 of census tract 30802; census tract 30903; census tract 30904; census tract 30905; census tract 30906; that portion of Marion County lying within blocks 4005, 4008, 4009, 4012, 4013, 4014, 4015, 4016, 4018, 4019, 4020, 4021, 4022, 4023, 4024, 4025, 4026, 4027, 4028, 4029, 4030, 4031, 4032, 4033, 4034 and 4035 of census tract 10801; blocks 1000, 1001, 1002, 1003, 1004, 1014, 1015, 1016, 1017, 1018, 1019, 1020, 1021, 1023, 1024, 2050, 3000, 3001, 3002, 3003, 3004, 3005, 3006, 3007, 3008, 3009, 3014, 3015, 3016, 3017, 3018, 3019, 3020, 3021, 3022, 3023, 3024, 3025, 3026, 3027, 3028, 3029, 3030, 3031, 3032, 3033, 3034, 3035, 3036, 3037, 3038, 3039, 3040, 3041, 3042, 3043, 3044, 3045, 3046, 3047, 3048, 3049, 4000, 4001, 4002, 4003, 4004, 4005, 4006, 4007, 4008, 4009, 4010, 4011,

4012, 4013, 4014, 4015, 4016, 4017, 4018, 4019, 4020, 4021, 4022, 4023, 4024, 4025, 4026, 4027, 4028, 4029, 4030, 4031, 4032, 4033, 4034, 4035, 4036, 4037 and 4038 of census tract 10802.

(12) Twelfth District: That portion of Lane County lying within census tract 100; blocks 1000, 1001, 1002, 1003, 1004, 1005, 1006, 1007, 1008, 1009, 1010, 1011, 1012, 1013, 1014, 1015, 1016, 1017, 1018, 1019, 1020, 1021, 1022, 1023, 1024, 1025, 1026, 1027, 1028, 1029, 1030, 1031, 1033, 1034, 1035, 1036, 1037, 1038, 1039, 1048, 1049, 1050, 1051, 1054, 1055, 1056, 1057, 1058, 1059, 1060, 1062, 2000, 2001, 2002, 2003, 2004, 2005, 2006, 2007, 2008, 2009, 2010, 2011, 2012, 2013, 2014, 2015, 2016, 2017, 2018, 2019, 2020, 2021, 2022, 2023, 2024, 2025, 2026, 2027, 2028, 2029, 2030, 2031, 2032, 2033, 2034, 2035, 2036, 2037, 2038, 2039, 2040, 2041, 2042, 2043, 2044, 2045, 2046, 2047, 2048, 2049, 2050, 2051, 2052, 2053, 2054, 2055, 2056, 2057, 2058, 2059, 2060, 2061, 2062, 2063, 2064, 2065, 2066, 2067, 2068, 2069, 2070, 2071, 2072, 2073, 2074, 3000, 3001, 3002, 3003, 3004, 3005, 3006, 3007, 3008, 3009, 3010, 3011, 3012, 3013, 3014, 3015, 3016, 3017, 3018, 3019, 3020, 3021, 3022, 3023, 3024, 3025, 3026, 3027, 3028, 3029, 3030, 3031, 3032, 3033, 3034, 3035, 3036, 3037, 3038, 3039, 3040, 3041, 3042, 3043, 3044, 3045, 3046, 3047, 3048, 3049, 3050, 3051, 3052, 3053, 3054, 3055, 3056, 3057, 3058, 3059, 3060, 3061, 3062, 3063, 3064, 3065, 3066, 3067, 3068, 3069, 3070, 3071, 3072, 3073, 3074, 3075, 3076, 3077, 3078, 3079, 3080, 3081, 3082, 3083, 3084, 4000, 4001, 4002, 4003, 4004, 4005, 4006, 4007, 4008, 4009, 4010, 4011, 4012, 4013, 4014, 4015, 4016, 4017, 4018, 4019, 4020, 4021, 4022, 4023, 4024, 4025, 4026, 4027, 4028, 4029, 4030, 4031, 4032, 4033, 4034, 4035, 4036, 4037, 4038, 4039, 4040, 4041, 4042, 4043, 4044, 4045, 4046, 4047, 4048, 4049, 4050, 4051, 4052, 4053, 4054, 4055, 4056 and 4057 of census tract 200; blocks 1000, 1001, 1002, 1003, 1004, 1005, 1006, 1007, 1008, 1009, 1010, 1011, 1012, 1013, 1014, 1015, 1016, 1017, 1018, 1019, 1020, 1021, 1022, 1023, 1024, 1025, 1026, 1027, 1028, 1029, 1030, 1031, 1032, 1033, 1034, 1035, 1036, 1037, 1038, 1039, 1040, 1041, 1042, 1043, 1044, 1045, 1046, 1047, 1048, 1049, 1050, 1051, 1052, 1053, 1054, 1055, 2000, 2001, 2002, 2003, 2004, 2005, 2006, 2007, 2008, 2009, 2010, 2011, 2012, 2013, 2014, 2015, 2016, 2017, 2018, 2019, 2020, 2021, 2022, 2023, 2024, 2025, 2026, 2027, 2028, 2029, 2030, 2031, 2032, 2033, 2034, 2035, 2036, 2037, 2038, 2039, 2040, 2041, 2042 and 2043 of census tract 300; blocks 3000, 3001, 3002, 3003, 3005, 3011, 3012, 3013, 3014, 3015, 3016, 3017, 3018, 3021, 3026, 3028, 3029, 3030, 3032, 3047, 3048, 3049, 3050 and 3051 of census tract 402; blocks 1010, 1011, 1012, 1013, 1014, 1015, 1017, 1018, 1019, 1020, 1021, 1022, 1023, 1024, 1025, 1026, 1027, 1028, 1029, 1030, 1031, 1032, 1033, 2000, 2001, 2002, 2003, 2004, 2005, 2006, 2007, 2008, 2009, 2010, 2011, 2012, 2013, 2014, 2015, 2016, 2017, 2018, 2019, 2020, 2021, 2022, 2023, 2024, 2025, 2026, 2027, 2028, 2029, 2030, 3000, 3001, 3002, 3003, 3004, 3005, 3006, 3007, 3008, 3009, 3010, 3011, 3012, 3013, 3014, 3015, 3016, 3017, 3018, 3019, 3020, 3021, 3022, 3023, 3024, 3025, 3026, 3027, 3028, 3029, 3030, 3031, 3032, 3033, 3034, 3035, 3036, 3037, 3038, 3039, 3040, 3041, 3042, 3043, 3044, 3045, 3046, 3047, 4000, 4001, 4002, 4003, 4004, 4005, 4006, 4007, 4008, 4009, 4010, 4011, 4012, 4013, 4014, 4015, 4016, 4017, 4018, 4019, 4020, 4021, 4022, 4023, 4024, 4025, 4026, 4027, 4028, 4029, 4030, 4031, 4032, 4033, 4034, 4035, 4036, 4037 and 4038 of census tract 403; blocks 1000, 1001, 1002, 1003, 1004, 1005, 1006, 1007, 1008, 1009, 1010, 1011, 1012, 1013, 1014, 1015, 1016, 1017, 1018, 1019, 1020, 1021, 1022, 1023, 1024, 1025, 2012, 2013, 2014, 2015, 2019, 2020, 2021, 2022, 2023, 2024, 2025, 2026, 2027, 2028, 2029, 2030, 2031, 2032, 2033, 2034, 2035, 2036, 2037, 2038, 2039, 2040, 2041, 2042, 2043, 2044, 2045, 2046, 2047, 2048, 3000, 3001, 3002, 3003, 3004, 3005, 3006, 3007, 3008, 3009, 3010, 3011, 3012, 3013, 3014, 3015, 3016, 3017, 3018, 3019, 3020, 3021, 3022, 3023, 3024, 3025, 3026, 3027, 3028, 3029, 3030, 3031, 3032, 3033, 3034, 3035, 3036, 3037, 3038, 3039, 3040, 3041, 3042, 3043, 3044, 3045, 3046, 3047, 3048, 3049, 3050, 3051, 3052, 3053, 3054, 3055, 3056, 3057, 3058, 3059, 3060, 3061, 3062, 3063, 3064, 3065, 3066, 3067 and 3068 of census tract 404; blocks 2033, 2037, 2038, 2040, 2041, 2042, 2043, 2077 and 2078 of census tract 800; blocks 1000, 1001, 1004, 1005, 1042, 1044, 1045, 1046, 1068, 1071, 1072, 1073, 1074, 1075, 1076, 1077, 1078, 1079, 2001, 2002, 2003, 2004, 2005, 2006, 2007, 2008, 2009, 2010, 2011, 2012, 2013, 2014, 2015, 2016, 2017, 2018, 2019, 2020, 2021, 2022, 2023, 2024, 2025, 2026, 2027, 2028, 3001, 3002, 3003, 3004, 3005, 3006, 3007, 3008, 3009, 3010, 3011, 3012, 3013, 3014, 3015, 3016, 3017, 3018, 3019, 3020, 3021, 3022, 3023, 3024, 3025, 3026, 3027, 3028, 3029, 3030, 3031, 3032, 3033, 4000, 4001, 4002, 4003, 4004, 4005, 4006, 4007, 4008, 4009, 4010, 4011, 4012, 4013, 4014, 4015, 4016, 4017, 4018, 4019, 4020, 4021, 4022, 4023, 4024, 4025, 4026, 4027, 4028, 4029, 4030, 4031, 4032, 4033, 4034, 4035, 4036, 4037, 4038 and 4039 of census tract 1101; blocks 1000,

2000, 2001, 2002, 2003, 2004, 2005, 2006, 2007, 2008, 2009, 2010, 2011, 2012, 2013, 2014, 2015, 2016, 2017, 2018, 2019, 2020, 2021, 2022, 2023, 2024, 2025, 2026, 2027, 2028, 2029, 2030, 2031, 2032, 2033, 2035, 2036, 2037, 2038, 2039, 2040, 2041, 2042, 2043, 2044, 2045, 3000, 3001, 3002, 3003, 3004, 3005, 3006, 3007, 3008, 3009, 3010, 3011, 3012, 3013, 3014, 3015, 3016, 3017, 3018, 3019, 3020, 3021, 3022, 3023, 3024, 3025, 3026, 3027, 3028, 3029, 3030, 3031, 3032, 3033, 3034, 3035, 3036, 3037, 3038, 3039, 3040, 3041 and 3042 of census tract 1102; blocks 1000, 1001, 1002, 1003, 1004, 1021, 1022, 1023, 1024, 1025, 1026, 1027, 1028, 1029, 1030, 1031, 1032, 1033, 1034, 1035, 1036, 1037, 1045, 1046, 1047, 1048, 1049, 1051, 1052, 2000, 2003, 2004, 2005, 2006, 2007, 2008, 2009, 2010, 2011, 2012, 2013, 2014, 2015, 2016, 2017, 2018, 2019, 2020, 2021, 2022, 2023, 2024, 2025, 2026, 2027, 2028, 2029, 2030, 2031, 2032, 2033, 2034, 2035, 2036, 2037, 2038, 2039, 2040, 2041, 2042, 2043, 2044, 2045, 2046, 2047, 2048, 3000, 3001, 3002, 3003, 3004, 3005, 3006, 3007, 3008, 3009, 3010, 3011, 3012, 3013, 3014, 3015, 3016, 3017, 3018, 3019, 3020, 3021, 3022, 3023, 3024, 3025, 3026, 3027, 3028, 3029, 3030, 3031, 3032, 3033, 3034, 3035, 3036, 3037, 3038, 3039 and 3040 of census tract 1201; census tract 1202; census tract 1301; census tract 1302; census tract 1400; census tract 1500; census tract 1600; blocks 1000, 1001, 1002, 1003, 1004, 1005, 1006, 1007, 1008, 1009, 1010, 1011, 1012, 1013, 1014, 1015, 1016, 1017, 1018, 1019, 1020, 1021, 1022, 1023, 1024, 1025, 1026, 1027, 1028, 1029, 1030, 1031, 1032, 1033, 1034, 2000, 2001, 2002, 2003, 2004, 2005, 2006, 2007, 2008, 2009, 2010, 2011, 2012, 2013, 2014, 2015, 2016, 2017, 2018, 2019, 2020, 2021, 2022, 2023, 2024, 2025, 2026, 2027, 2029, 2030, 2031, 2032, 2033, 3000, 3001, 3002, 3003, 3004, 3005, 3006, 3007, 3008, 3009, 3010, 3011, 3012, 3013, 3014, 3015, 3016, 3017, 3018, 3019, 3020, 3021, 3022, 3023, 3024, 3025, 3026, 3027, 3028, 3029, 3030, 3031, 4000, 4001, 4002, 4003, 4004, 4005, 4006, 4007, 4008, 4009, 4010, 4011, 4012, 4013, 4014, 4015, 4016, 4017, 4018, 4019, 4020, 4021, 4022, 4023, 4024, 4025, 4026, 4027 and 4028 of census tract 1700; blocks 1000, 1001, 1002, 1007, 1012, 1013, 1014, 3012, 3013, 3014 and 3015 of census tract 1801; blocks 2000, 2001, 2005, 2006, 2010 and 2011 of census tract 1804; blocks 1001, 1002 and 1003 of census tract 2001; blocks 1014, 1015 and 1016 of census tract 2101; blocks 1013, 1014 and 1015 of census tract 2302; blocks 1000, 2000, 2001, 2002, 2004, 2005, 2006, 2007, 2008 and 2009 of census tract 2401; blocks 1027, 4026, 4027, 4028, 4029, 4033, 4034, 4035 and 4036 of census tract 3500; blocks 2000, 2001, 2002, 2003, 2004, 2005, 2006, 2007, 2008, 2009, 2010, 2011, 2012, 2013, 2014, 2015, 2016, 2017, 2018, 2019, 2020, 2021, 2022, 2023, 2024, 2025, 2026, 2027, 2028, 2029, 2030, 2031, 2032, 3031, 3034, 3035, 3036, 3037, 3042, 3043, 3045 and 3046 of census tract 3600; blocks 1000, 1001, 1002, 1003, 1005, 2000, 2001, 2002, 2003, 2004, 2005, 2006, 2007, 2008, 2009, 2010, 2011, 2012, 2013, 2015, 2016, 2017, 2018, 2019, 2020, 2021, 2022, 2023, 4000, 4001, 4002, 4003, 4004, 4005, 4006, 4009, 4010, 4011, 4012, 4013, 4014, 4015, 4016, 4017, 4018 and 4019 of census tract 5000; that portion of Linn County lying within blocks 3052, 3053, 3054, 3055, 3056, 3057, 3058, 3059, 3060, 3061, 3070, 4059, 4060, 4062, 4063 and 4064 of census tract 30600.

(13) Thirteenth District: That portion of Lane County lying within blocks 1052, 1053 and 1063 of census tract 200; blocks 1056, 1057, 2044, 2045 and 2046 of census tract 300; blocks 1004 and 1005 of census tract 2101; census tract 2201; census tract 2203; census tract 2204; census tract 2301; blocks 1000, 1001, 1002, 1003, 1004, 1005, 1006, 1007, 1008, 1009, 1010, 1011, 1012, 1016, 1017, 1018, 1019, 1020, 1021, 1022, 1023, 1024, 1025, 1026, 1027, 1028, 1029, 1030, 1031, 1032, 1033, 1034, 1035, 1036, 1037, 1038, 1039, 1040, 1041, 1042, 1043, 1044, 1045, 1046, 1047, 1048, 1049, 1050, 1051, 1052, 1053, 1054, 1055, 1056, 1057, 1058, 1059, 1060, 1061, 2000, 2001, 2002, 2003, 2004, 2005, 2006, 2007, 2008, 2009, 2010, 2011, 2012, 2013, 2014, 2015, 2016, 2017, 2018, 2019, 2020, 2021, 2022, 2023, 2024, 2025, 2026, 2027, 2028, 2029, 2030, 2031, 2032, 2033, 2034, 2035, 2036, 2037, 2038, 2039, 2040, 2041, 3000, 3001, 3002, 3003, 3004, 3005, 3006, 3007, 3008, 3009, 3010, 3011, 3012, 3013, 3014, 3015, 3016, 3017, 3018, 3019, 3020, 3021, 3022, 3023, 3024, 3025, 3026, 3027 and 3028 of census tract 2302; blocks 1001, 1002, 1003, 1004, 1009, 1010, 1011, 1012, 1013, 1014, 1015, 1016, 1017, 1018, 1019, 1020, 1021, 1022, 1023, 1024, 1025, 2003, 2010, 2011, 2012, 2013, 2014, 2015, 2016, 2017, 2018, 2019, 2020, 2021, 2022, 2023, 2024, 2025, 2026, 2027, 2028, 2029, 2030, 2031, 2032, 2033, 2034, 3000, 3001, 3002, 3003, 3004, 3005, 3006, 3007, 3008, 3009, 3010, 3011, 3012, 3013, 3014, 3015, 3016, 3017, 3018, 3019, 3020, 3021, 3022, 3023, 3024, 3025, 3026, 3027, 3028, 3029, 3030, 3031, 3032, 3033, 3034, 3035, 3036, 3037, 3038, 3039, 3040, 3041, 3042, 3043, 3044, 3045, 3046, 3047, 3048 and 3049 of census tract

2401; blocks 1000, 1001, 1002, 1003, 1004, 1005, 1006, 1007, 1008, 1017, 1018, 1019, 1020, 1021, 1022, 1023, 1024, 1025, 1026, 1027, 1028, 1029, 1032, 1033, 1034, 1035, 1036, 1037, 1038, 1039, 1040, 1041, 1042, 1043, 1044, 1045, 1046, 1047, 1048, 1049, 1050, 1051, 1052, 1053, 1054, 1055, 2000, 2001, 2002, 2003, 2004, 2005, 2006, 2007, 2008, 2009, 2010, 2011, 2012, 2013, 2014, 2015, 2016, 2017, 2018, 2000, 3001, 3002, 3003, 3004, 3005, 3006, 3007, 3008, 3009, 3010, 3011, 3012, 3013, 3014, 3015, 3016, 3017, 3018, 3019, 3020, 3021, 3022, 3023, 3024, 3025, 3026, 3027, 3028, 3029, 3030, 3031 and 3032 of census tract 2403; census tract 2404; blocks 1000, 1001, 1002, 1003, 1004, 1005, 1006, 1007, 1008, 1009, 1010, 1011, 1012, 1013, 1014, 1015, 1016, 1017, 1018, 1020, 1021, 1022, 1023, 1024, 1025, 1026, 1027, 1028, 1029, 1030, 1031, 1032, 1033, 1034, 1035, 1036, 1037, 1038, 1039, 1040, 1041, 1042, 1043, 1044, 1045, 1046, 1047, 1048, 1049, 1050, 1051, 1052, 1053, 1054, 1055, 1056, 1057, 1058, 1059, 1060, 1061, 1062, 1063, 1064, 1065, 1066, 1067, 1068, 1069, 2000, 2001, 2002, 2003, 2004, 2005, 2006, 2007, 2008, 2009, 2010, 2012, 2013, 2014, 2015, 2016, 2017, 2018, 2019, 2020, 2021, 2022, 2023, 2024, 2025, 2026, 2027, 2028, 2029, 2030, 2031, 2032, 2033, 2034, 2035, 2036, 2037, 2038, 2039, 2040, 2041, 2042, 2043 and 2044 of census tract 2700; census tract 2800; census tract 2902; census tract 2903; census tract 2904; blocks 1000, 1001, 1002, 1003, 1004, 1005, 1006, 1007, 1008, 1009, 1010, 1011, 1012, 1013, 1014, 1015, 1016, 1017, 1018, 1019, 1020, 1021, 1022, 1023, 1024, 1025, 2000, 2001, 2002, 2003, 2004, 2005, 2006, 2007, 2008, 2009, 2010, 2011, 2012, 2013, 2014, 2015, 2016, 3000, 3001, 3002, 3003, 3004, 3005, 3006, 3007, 3008, 3009, 3010 and 3011 of census tract 3000; census tract 3101; census tract 3103; blocks 1000, 3000 and 4000 of census tract 3104; census tract 4100.

(14) Fourteenth District: That portion of Lane County lying within blocks 3019, 3020, 3022, 3023, 3024, 3025, 3027, 3031, 3033, 3034, 3035, 3036, 3037, 3039, 3046 and 3052 of census tract 402; blocks 2009, 2022, 3000, 3001, 3003, 3006, 3007, 3008, 3010, 3011, 3012, 3013, 3014, 3015, 3016, 3017, 3018, 4000, 4001, 4014, 4015, 4016, 4017, 4018, 4019, 4020, 4021, 4022, 4023, 4024 and 4025 of census tract 902; blocks 1000, 1001, 1002, 1003, 1004, 1005, 1006, 1007, 1008, 1009, 1010, 1011, 1012, 1013, 1014, 1016, 2000, 2001, 2002, 2003, 2004, 2005, 2006, 2007, 2008, 2009, 2010, 2011, 2012, 2013, 2014, 2015, 2016, 2017, 2018, 2019, 2020, 2021, 2022, 3000, 3001, 3002, 3003, 3004, 3005, 3006, 3007, 3008, 3009, 3010, 3011, 3012, 3013, 3014, 4000, 4001, 4002, 4003, 4004, 4005, 4006, 4007, 4008, 4009, 4010, 4011, 4012, 4013, 4014, 4015, 4016 and 4017 of census tract 903; blocks 1000, 1001, 1002, 1003, 2000, 2001, 2002, 2003, 2004, 2005, 2006, 2007, 2008, 2009, 2010, 2011, 2012, 2013, 2014, 2015, 2016, 2017, 2018, 2019, 2020, 2021, 2022, 2023, 2024, 2025, 2026, 2027, 2028, 2029, 2030, 2032, 2033, 2034, 2035, 2036, 2037, 2038, 2039, 2040, 2041, 2042, 2043, 2044, 2045, 2046, 2047, 2048, 2049, 2050, 2051, 2052, 2053, 2054 and 2055 of census tract 904; census tract 1001; blocks 1000, 1001, 1002, 1003, 1004, 1005, 1006, 1007, 1008, 1009, 1010, 1011, 1012, 1013, 1015, 2000, 2001, 2002, 2003, 2004, 2005, 2006, 2007, 2008, 2009, 2010, 2011, 2012, 2013, 2014, 2015, 2016, 2017, 2018, 2019, 2020, 2021, 2022, 2023, 2024, 2025, 2026, 2027, 2029, 2030, 3000 and 3001 of census tract 1002; blocks 1005, 1006, 1007 and 1008 of census tract 2401; blocks 1009, 1010, 1011, 1012, 1013, 1014, 1015, 1016, 1030 and 1031 of census tract 2403; census tract 2501; census tract 2504; census tract 2505; census tract 2506; census tract 2600; blocks 1019 and 2011 of census tract 2700; blocks 1000, 1001, 1002, 1003, 1004, 1005, 1006, 1007, 1008, 1009, 1010, 1011, 1012, 1013, 1014, 1015, 1016, 2000, 2001, 2002, 2003, 2004, 2005, 2006, 2007, 2008, 2009, 2010, 2011, 2012, 2013, 2014, 2015, 2016, 2017, 2018, 2019, 2020, 2021, 2022, 2023, 2024, 2025, 2026, 2027, 2028, 2029, 2030, 2031, 2032, 2033, 2034, 2035, 2036, 2037, 2038, 2039, 2040, 2041, 2042, 2043, 2044, 2045, 2046, 2047, 2048, 2049, 2050, 2051, 2052, 2053, 2054 and 2055 of census tract 4200; census tract 4300; census tract 4403; census tract 4404; blocks 1000, 1001, 1002, 1003, 1004, 1005, 1006, 1007, 1008, 1009, 1010, 1011, 1012, 1013, 1014, 1016, 1018, 1021, 1022, 1023, 1024, 1025, 1026, 1027, 1028, 2000, 2001, 2002, 2003, 2004, 2005, 2006, 2007, 2008, 2009, 2010, 3000, 3001, 3002, 3003, 3004, 3005, 3006, 3007, 3008, 3009, 3010, 3011, 3012, 3013, 3014, 3015, 3016, 3017, 3018, 3019, 3020, 3021, 3022, 3023, 3024, 3025, 3026, 3027, 3028 and 3029 of census tract 4405; census tract 4406; census tract 4407; blocks 1003, 1004, 3000, 3001, 3002, 3003, 3004, 3005, 3006, 3010, 3011 and 3012 of census tract 4502.

(15) Fifteenth District: That portion of Benton County lying within blocks 1000, 1001, 1002, 1003, 1004, 1005, 1006, 1007, 1008, 1009, 1010, 1011, 1012, 1013, 1014, 1015, 1016, 1017, 1018, 2000, 2001, 2002, 2003, 2004, 2005, 2006, 2007, 2008, 2009, 2010, 2011, 3000, 3001, 3002, 3003, 3004, 3005,

3006, 3007, 3008, 3009, 3010, 3011, 3012, 3013, 3014, 3016, 3017, 3018 and 3019 of census tract 10101; blocks 1004, 1005, 1006, 1007, 1008, 1009, 1010, 1011, 1012, 1013, 1014, 1015, 1016, 1017, 1018, 1019, 1020, 1021, 1022, 1023, 1024, 1025, 1026, 1027, 1028, 1029, 1030, 1031, 1032, 1033, 1034, 1035, 1036, 2007, 2008, 2009, 2015, 2016, 2017, 2018, 2019, 2020, 2021, 2023, 2024, 3000, 3001, 3002, 3003, 3004, 3005, 3006, 3007, 3008, 3009, 3010, 3011, 3012, 3013, 3014, 3015, 3016, 3017, 3018, 3019, 3020, 3021, 3022, 3023, 3024, 3025, 3026, 3027, 3028, 3029, 3030, 3031, 3032, 3033, 3034, 3035, 3036, 3037 and 3038 of census tract 10102; that portion of Linn County lying within blocks 1000, 1001, 1002, 1003, 1004, 1005, 1006, 1007, 1008, 1009, 1010, 1011, 1012, 1013, 1014, 1015, 1016, 1017, 1018, 1019, 1020, 1021, 1022, 1023, 1024, 1025, 1026, 1027, 1028, 1029, 1030, 1031, 1032, 1033, 1034, 1035, 1036, 1037, 1038, 1039, 1040, 1041, 1042, 1043, 1044, 1045, 1046, 1047, 1048, 1049, 1050, 1051, 1052, 1053, 1054, 1055, 1056, 1057, 1058, 1059, 1060, 1061, 1062, 1063, 1064, 1065, 1066, 1067, 1068, 1069, 1070, 1071, 1072, 1073, 1074, 1075, 1076, 1077, 1078, 1079, 1080, 1081, 1082, 1083, 1084, 1085, 1086, 2000, 2001, 2002, 2003, 2004, 2005, 2006, 2007, 2008, 2009, 2010, 2011, 2012, 2013, 2014, 2015, 2016, 2017, 2018, 2019, 2020, 2021, 2022, 2023, 2024, 2025, 2026, 2027, 2028, 2029, 2030, 2031, 2032, 2033, 2034, 2035, 2036, 2037, 2038, 2040, 2041, 2042, 2043, 2044, 2045, 2046, 2047, 2048, 2049, 2050, 2051, 2052, 2053, 2054, 2055, 2056, 2057, 2058, 2059, 2060, 2061, 2062, 2063, 2064, 2065, 2066, 2067, 2068, 2069, 2070, 2071, 2072, 2073, 2074, 2075, 2076, 2077, 3000, 3001, 3002, 3003, 3004, 3005, 3006, 3007, 3008, 3009, 3010, 3011, 3012, 3013, 3014, 3015, 3016, 3017, 3018, 3019, 3020, 3021, 3022, 3023, 3024, 3025, 3026, 3027 and 3028 of census tract 20101; census tract 20102; census tract 20103; census tract 20200; census tract 20300; census tract 20400; census tract 20500; census tract 20601; census tract 20602; census tract 20700; census tract 20801; census tract 20802; blocks 1035, 1036, 1042 and 1043 of census tract 30600; blocks 1000, 1001, 1002, 1003, 1004, 1005, 1006, 1007, 1008, 1009, 1010, 1011, 1012, 1013, 1014, 1015, 1016, 1017, 1018, 1019, 1020, 1021, 1022, 1023, 1024, 1025, 1026, 1027, 1028, 2000, 2001, 2002, 2003, 2004, 2005, 2006, 2007, 2008, 2009, 3000, 3001, 3002, 3003, 3004, 3005, 3006, 3007, 3008, 3009, 3010, 3011, 3012, 3013, 3014, 3015, 3017, 3018, 4005, 4006, 4007, 4008, 4009, 4010, 4011, 4012, 4013, 4014, 4015, 4016, 4023, 4024, 4025, 4026, 4027, 4028, 4029, 4030, 4031, 4032, 4033, 4034, 4035, 4036, 4037, 4038, 4039, 4040, 4041, 4042, 4043, 4044, 4045, 4046, 4047, 4048, 4049, 4050, 4066, 4067, 4068, 4069, 4070, 4071, 4072, 4073, 4074, 4075, 4076, 4081, 4082 and 4094 of census tract 30700; blocks 1012, 1013, 1014 and 1015 of census tract 30802; that portion of Marion County lying within blocks 2011, 2012, 2013 and 2014 of census tract 2301; blocks 1005, 1006, 1007, 1008, 1009, 1010, 1013, 1016, 1020, 1021, 1022, 1023, 1024, 1025, 1026, 1034, 1035, 1036, 1037, 1038, 1039, 1040, 1041, 1045, 1047, 2023, 2024, 2025, 2026, 2027, 2028, 2032, 2033 and 2034 of census tract 2800; blocks 3024, 3025, 3028, 3029, 3030, 3031, 3032, 3037 and 3038 of census tract 10801; blocks 1005, 1006, 1007, 1008, 1009, 1010, 1011, 1012, 1013, 1022, 2000, 2001, 2002, 2003, 2004, 2006, 2007, 2008, 2009, 2010, 2011, 2012, 2013, 2014, 2015, 2016, 2017, 2018, 2019, 2020, 2021, 2022, 2023, 2024, 2025, 2026, 2027, 2028, 2029, 2030, 2031, 2032, 2033, 2034, 2035, 2036, 2037, 2038, 2039, 2040, 2041, 2042, 2043, 2044, 2045, 2046, 2047, 2048, 2049, 2051, 2052, 2053, 2054, 3010, 3011, 3012 and 3013 of census tract 10802.

(16) Sixteenth District: That portion of Benton County lying within census tract 101; blocks 1000, 1001, 1002, 1003, 1004, 1005, 1006, 2000, 2001, 2002, 2003, 2004, 2005, 2006, 2007, 2008, 2009, 2010, 2011, 2012, 2013, 2014, 2015, 2016, 2017, 2018, 2019, 2020, 2021, 2024, 2025, 2026, 2031, 2032 and 2033 of census tract 102; blocks 1000, 1001, 1002, 1003, 1004, 1005, 1006, 1007, 1008, 1009, 1010, 1011, 1012, 1013, 1014, 1015, 1016, 1017, 1018, 1019, 1020, 1021, 1022, 1023, 1024, 1025, 1026, 1027, 1028, 1029, 2000, 2001, 2002, 2003, 2004, 2005, 2006, 2007, 2008, 2009, 2010, 2011, 2012, 2013, 3000, 3001, 3002, 3003, 3004, 3005, 3006, 3007, 3008, 3009, 3010, 3011, 3012, 3013, 3014, 3015, 3016, 3017, 3018, 3019, 3020, 3025, 3026, 3027, 3028, 3029, 3033 and 3034 of census tract 202; census tract 401; census tract 402; census tract 500; census tract 600; census tract 900; census tract 1001; census tract 1002; census tract 1101; census tract 1102; blocks 3015 and 3020 of census tract 10101; blocks 1000, 1001, 1002, 1003, 2000, 2001, 2002, 2003, 2004, 2005, 2006, 2010, 2011, 2012, 2013, 2014, 2022, 2025, 2026, 2027, 2028, 2029, 2030, 2031, 2032, 2033, 2034, 2035, 2036, 2037, 2038 and 2039 of census tract 10102; blocks 1000, 1001, 1002, 1003, 1004, 1005, 1006, 1007, 1008, 1009, 1010, 1011, 1014, 1015, 1016, 1017, 1018, 1019, 1020, 1021, 1022, 1023, 1024, 1025, 1026,

1027, 1028, 1029, 1030, 1031, 1032, 1033, 1034, 1035, 1036, 1037, 1038, 1039, 1040, 1041, 1042, 1043, 1044, 1045, 1046, 1047, 1048, 1049, 1050, 1051, 1052, 1053, 1054, 1055, 1056, 1057, 1058, 1059, 1060, 1061, 1062, 1063, 1064, 1065, 1066, 1067, 1068, 1069, 1070, 1071, 1072, 1073, 1074, 1075, 1076, 1077, 1078, 1079, 1080, 1081, 1082, 1083, 1084, 1085, 1086, 1087, 1088, 1089, 1090, 1091, 1092, 1093, 1094, 1095, 1096, 1097, 1098, 1099, 1100, 1101, 1102, 1103, 1104, 1105, 1106, 1107, 1108, 1109, 1110, 1111, 1112, 2010, 2011, 2027, 2028, 2029, 2030, 2037, 2038, 2039, 2040, 2054, 2055, 2056, 2057, 2058, 2059, 2060, 2061, 2062, 2063, 2064, 2065 and 2066 of census tract 10200; blocks 1021, 1022, 1024, 1026, 1027, 1035, 1036 and 1037 of census tract 10400; census tract 10601; census tract 10602; census tract 10702; blocks 1000, 1001, 1002, 1003, 1004, 1005, 1007, 1022, 1023, 1024, 1025, 1026, 1027, 1028, 1029, 1030, 1051, 1052, 1053, 1054, 1055, 1056, 1057, 1058, 1064, 2000, 2001, 2002, 2003, 2004, 2005, 2006, 2007, 2008, 2009, 2010, 2011, 2012, 2013, 2014, 2015, 2016, 2017, 2018, 2019, 2020, 2021, 2022, 3000, 3001, 3002, 3003, 3004, 3005, 3006, 3007, 3008, 3009, 3010, 3011, 3012, 3013, 3014, 3015, 3016, 3017, 3018, 3019, 3020, 3021, 3022, 3023, 3025, 3026, 3027, 3032, 3033 and 3035 of census tract 10900.

(17) Seventeenth District: That portion of Linn County lying within block 1000 of census tract 30100; blocks 1000, 1001, 1002, 1003, 1004, 1005, 1006, 1007, 1008, 1009, 1010, 1011, 1012, 1013, 1014, 1015, 1016, 1017, 1018, 1019, 1020, 1021, 1022, 1023, 1024, 1025, 1026, 1027, 1028, 1029, 1030, 1031, 1032, 1033, 1034, 2000, 2001, 2002, 2003, 2004, 2005, 2006, 2007, 2008, 2009, 2010, 2011, 2012, 2013, 2014, 2015, 2016, 2017, 2018, 2019, 2020, 2021, 2022, 2023, 2024, 2025, 2026, 2027, 2028, 2029, 2030, 2031, 2032, 2033, 2034, 2035, 2036, 2037, 2038, 2039, 2040, 2041, 2042, 3000, 3001, 3002, 3003, 3004, 3005, 3006, 3007, 3008, 3009, 3010, 3011, 3012, 3013, 3014, 3015, 3016, 3017, 3018, 3019, 3020, 3021, 3022, 3023, 3024, 3025, 3026, 3027, 3028, 3029, 3030, 3031, 3032, 3033, 3034, 3035, 3036, 3037, 3038, 3039, 3040, 3041, 3042, 3043, 3044, 3045, 3046, 3047, 3048, 3049, 3050, 3051, 3052, 3053, 3054, 3055, 3056, 3057, 3058, 3059, 3060, 3061, 3062, 3063, 3064, 3065, 3066, 3067, 3068, 3069, 3070, 3071, 3072, 3073, 3074, 3075, 3076, 3077, 3078, 3079, 3080, 3081, 3082, 3083, 3084, 3085, 3086, 3087, 3088, 3089, 3090, 3091, 3092, 3093, 3094, 3095, 3096, 3097, 3098, 3099, 3100, 3101, 3102, 3103, 3104, 3105, 3106, 3107, 3108, 3109, 3110, 3111, 3112, 3113, 3114, 3115, 3116, 3117, 3118, 3119, 3120, 3121, 3122, 3123, 3124, 3125, 3126, 3127, 3128, 3129, 3130, 3131, 3132, 3133, 3134, 3135, 3136, 3137, 3138, 3139, 3140, 3141, 3142, 3143, 3144, 3145, 3151, 3152, 3153, 3154, 3155, 3156, 3157, 3158, 3159, 3160, 3161, 3162, 3163, 3164, 3165, 3166, 3167, 3168, 3169, 3170, 3171, 3172, 3173, 3174, 3175, 3176, 3177, 3178, 3179, 3180, 3181, 3184, 3186, 3187, 3188, 3189, 3190, 3191, 3192, 3194, 3195, 3196, 3197, 3198, 3199, 3200, 3201, 3202, 3203, 3204, 3205, 3206, 3207, 3208, 3210, 3211, 3212, 4000, 4001, 4002, 4003, 4004, 4005, 4006, 4007, 4008, 4009, 4010, 4011, 4012, 4013, 4014, 4015, 4016, 4017, 4018, 4019, 4020, 4021, 4022, 4023, 4024, 4025, 4026, 4027, 4029, 4035, 4036, 4037, 4038, 4039, 4077, 4078, 4091, 4092, 4093, 4094, 4095, 4096, 4097, 4099 and 4100 of census tract 30201; blocks 1000, 1001, 1002, 1003, 1004, 1005, 1006, 1007, 1008, 1009, 1010, 1011, 1012, 1013, 1014, 1015, 1016, 1017, 1018, 1019, 1020, 1021, 1022, 1023, 1024, 1025, 1026, 1027, 1028, 1029, 1030, 1031, 1032, 1033, 1034, 1035, 1036, 1037, 1038, 1039, 1040, 1041, 1042, 1043, 1044, 1045, 1046, 1047, 1048, 1049, 1050, 1051, 1052, 1053, 1054, 1055, 1056, 1057, 1058, 1059, 1060, 2000, 2001, 2002, 2003, 2004, 2005, 2006, 2007, 2008, 2009, 2010, 2011, 2017, 2018, 2019, 2020, 2021, 2022, 2023, 2024, 2025, 2026, 2027, 2028, 2029, 2030, 2031, 2032, 2033, 2034, 2035, 2036, 2037, 2038, 2041, 2042, 2043, 2044 and 2049 of census tract 30202; blocks 1000, 1001, 1002, 1003, 1004, 1005, 1006, 1007, 1008, 1009, 1010, 1011, 1012, 1013, 1014, 1015, 1016, 1017, 1018, 1019, 1020, 1021, 1022, 1023, 1024, 1025, 1026, 1027, 1028, 1029, 1030, 1031, 1032, 1033, 1034, 1035, 1036, 1048, 1049, 1050, 1051, 1052, 1053, 1054, 1055, 1056, 1057, 1058, 1059, 1060, 1061, 1072, 1079, 1092, 1093, 1094, 1095, 1096, 1097, 1098, 1099, 1100, 1101, 1102, 1103, 1104, 1105, 1106, 1107, 1108, 1109, 1111, 1112, 1140, 1141, 1142, 1145, 1148, 1149, 1150, 1151, 1152, 1153, 1154, 1155, 1156, 1157, 1158, 1159, 1160, 1161, 1162, 1163, 1164, 1165, 1166, 1167, 1168, 1169, 1170, 1171, 1195, 1196, 1197, 1198, 1199, 1200, 1201, 1202, 1203, 1204, 1205, 1206, 1207, 1208, 1209, 1210, 1211, 1212, 1233, 1234, 1235, 1242, 1432, 1433, 1438, 1439, 1440, 1441, 1444, 1445, 1446, 1447, 1448, 1450, 1451, 1456 and 1458 of census tract 30300; that portion of Marion County lying within blocks 2008, 2009, 2010, 3000, 3001, 3002, 3003, 3004, 3005, 3006, 3007, 5000, 5001, 5002, 5005, 5008, 5009, 5010, 5011, 5012, 5013, 5014, 5015, 5016, 5017, 5018, 5019, 5020, 5021, 5022, 5023, 5024, 5025 and 5026 of

census tract 1601; census tract 1603; blocks 1000, 1001, 1002, 1003, 1004, 2000, 2001, 2002, 2003, 2004, 2005, 2006, 2007 and 2008 of census tract 1606; blocks 1000, 1001, 1002, 1003, 1004, 1005, 1006, 2000, 2001, 2002, 2007 and 2008 of census tract 1608; blocks 1000, 1001, 1002, 1003, 1004, 1005, 1006, 1007, 1008, 1009, 1010, 1011, 2000, 2001, 2002, 2003, 2004, 2005, 2006, 2007, 2008, 2009, 2010, 2011, 2012, 2013, 2014 and 2015 of census tract 1702; blocks 1000, 1001, 1002, 1003, 1004, 1005, 1006, 1007, 1008, 1009, 1010, 2000, 2001, 2002, 2003, 2004, 2005, 2006, 2016, 2017, 3000, 3001, 3002, 3003, 3004, 3005, 3006, 3007, 3008, 3009, 3010, 3011, 3012, 3013, 3014, 3015, 3016, 3017 and 3018 of census tract 1703; blocks 1000, 1001, 1002 and 1019 of census tract 1801; blocks 1000, 1001, 1002, 1003, 1004, 1005, 1006, 1009, 1010, 1011, 1012, 1013, 1014, 1015, 1016, 1017, 1018, 1019, 1020, 1021, 2000, 4004, 4005 and 5008 of census tract 1802; blocks 1000, 1001, 1002, 1003, 1004, 1005, 1006, 1007, 1008, 1009, 1010, 1011, 1012, 1013, 1014, 1015, 1016, 1017, 1018, 1019, 1020, 2000, 2001, 2002, 2003, 2004, 2005, 2006, 2007, 2008, 2010, 2011, 2012, 2013, 2014, 2015, 2016, 2017, 2018, 2019, 2020, 2021, 2022, 2024, 2027, 2028, 2029, 2030, 2031, 2032, 2033, 2034, 2035, 2036, 2037, 2038, 2039, 2040, 2041, 2042, 2043 and 2044 of census tract 1803; blocks 1004 and 2048 of census tract 2002; blocks 1031, 1034, 1035, 1036 and 1037 of census tract 2304; blocks 2039, 2040, 2041, 3000, 3001, 3023, 3024, 3026 and 3027 of census tract 2502; blocks 1002, 1003, 1004, 1005, 1006, 1007, 1008, 1009, 1010, 1011, 1012, 1013, 1014, 1015, 1016, 1017, 1018, 1019, 1020, 1021, 1022, 1023, 1024, 1025, 1026, 1027, 1028, 1029, 1030, 1031, 1032, 1033, 2028, 2029, 2033, 2049, 2050, 2051, 2052 and 2055 of census tract 2600; census tract 2701; blocks 1001, 1002, 1003, 1005, 1006, 1007, 1008, 1009, 1010, 1012, 1013, 1014, 1015, 1016, 1017, 1018, 1019, 1020, 1021, 1022, 1023, 1024, 1025, 2000, 2001, 2002, 2003, 2004, 2005, 2006, 2007, 2008, 2009, 2010, 2011, 2012, 2013, 2014, 2015, 2016, 2017, 2018, 2019, 2020, 2021, 2022 and 2023 of census tract 2702; blocks 1000, 1001, 1002, 1003, 1004, 1042, 1043, 1044, 1046, 2002, 2003, 2004, 2005, 2006, 2007, 2008, 2009, 2011, 2012, 2013, 2014, 2015, 2016, 2017, 2018, 2019, 2020, 2021, 2022, 2029, 2030, 2031 and 2035 of census tract 2800; blocks 2028, 2029, 2034, 2035, 2036, 2037, 2048, 2049, 2050, 2051, 2053, 2054, 2055, 2056, 2057, 2060, 2061, 2062, 2063, 2064, 2065, 2066, 2067 and 4033 of census tract 10501; blocks 1000, 1001, 1002, 1003, 1004, 1005, 1006, 1007, 1008, 1009, 1010, 1011, 1012, 1013, 1014, 1015, 1016, 1017, 1018, 1019, 1020, 1021, 1022, 1023, 1024, 1025, 1026, 1027, 1028, 1029, 1030, 1031, 1032, 1033, 1034, 1035, 1036, 1037, 1038, 1039, 1040, 1041, 1042, 1043, 1044, 1045, 1046, 1047, 1048, 1049, 1050, 1051, 1052, 1053, 1054, 1055, 1056, 1057, 1058, 1059, 1060, 1061, 1062, 1063, 1064, 1065, 1066, 1067, 1068, 1069, 1070, 1071, 1072, 1073, 1074, 1075, 1076, 1077, 1078, 1079, 1080, 1081, 1082, 1083, 1084, 1085, 1086, 1087, 1088, 1089, 1090, 1091, 1092, 1093, 1094, 1095, 1096, 1097, 1098, 1099, 1100, 2004, 2005, 2006, 2007, 2008, 2009, 2010, 2011, 2012, 2013, 2014, 2015, 2016, 2017, 2018, 2019, 2020, 2021, 2022, 2023, 2024, 2025, 2026, 2027, 2028, 2029, 2030, 2031, 2032, 2033, 2034, 2035, 2036, 2037, 2038, 2039, 2040, 2041, 2042, 2043, 2044, 2045, 2046, 2047, 2048, 2049, 2050, 2051, 2052, 2053, 2054, 2055, 2056, 2057, 2058, 2059, 2060, 2061, 2062, 2063, 2064, 2065, 2066, 2067, 2068, 2069, 2070, 2071, 2072, 2073, 2074, 2075, 2076, 2077, 2078, 2079, 2080, 2081, 2082, 2083, 2084, 2085, 2086, 2087, 2088, 2089, 2090, 2091, 2092, 2093, 2094, 2095, 2096, 2097, 2098, 2099, 2100, 2101, 2102, 2103, 2104, 2105, 2106, 2107, 2108, 2109, 2110, 2111, 2112, 2113, 2114, 2115, 2116, 2117, 2118, 2119, 2120, 2121, 2122, 2123, 2124, 2125, 2126, 2127, 2128, 2129, 2130, 2131, 2132, 2133, 2134, 2135, 2136, 2137, 2138, 2139, 2140, 2141, 2142, 2143, 2144, 2145, 2146, 2147, 2148, 2149, 2150, 2151, 2152, 2153, 2154, 2155, 2156, 2157, 2158, 2159, 2160, 2161, 2162, 2163, 2164, 2165, 2166, 2167, 2168, 2169, 2170, 2171, 2172, 2173, 2174, 2175, 2176, 2177, 2178, 2179, 2180, 2181, 2182, 2183, 2184, 2185, 2186, 2187, 2188, 2189, 2190, 2191, 2192, 2193, 2194, 2195, 2196, 2197, 2198, 2199, 2200, 2201, 2202, 2203, 2204, 2205, 2206, 2207, 2208, 2211, 2215, 2216, 2220, 2221, 2222, 2223, 2224, 2226, 2227, 2228, 2229, 2230, 2231, 2232, 2233, 2234, 2235, 2236, 2237, 2238, 2239, 2240, 2241, 2242, 2243, 2244, 2245, 2246, 2247, 2248, 2249, 2250, 2251, 2252, 2253, 2254, 2255, 2256, 2257, 2258, 2259, 2260, 2261, 2262, 2263, 2264, 2265, 2266, 2267, 2268, 2269, 2270, 2271, 2272, 2273, 2274, 2275, 2276, 2277, 2278, 2279, 2280, 2281, 2282, 2283, 2284, 2285, 2286, 2287, 2288, 2289, 2290, 2291, 2292, 2293, 2294, 2295, 2296, 2297, 2298, 2299, 2301, 2302, 2303, 2304, 2305, 2306, 2307, 2308, 2309, 2310, 2311, 2312, 2313, 2314, 2315, 2316, 2317, 2318, 2319, 2320, 2321, 2322, 2323, 2324, 2325, 2326, 2327, 2328, 2329, 2330, 2331, 2332, 2333, 2334, 2335, 2336, 2337, 2338, 2339, 2340, 2341, 2342 and 2343 of census tract 10600; census tract 10701; blocks 1013, 1014, 1015, 1016, 1017, 1018,

1023, 1024, 1025, 1027, 1028, 1029, 1030, 1031, 1032, 1033, 1034, 1035, 1036, 1037, 1038, 1039, 1040, 1041, 1042, 1043, 1044, 1045, 1046, 1047, 1048, 1049, 1050, 1051, 1052, 1053, 1054, 1055, 1056, 1057, 1058, 1059, 1060, 1061, 1062, 1063, 1065, 1066, 1067, 1068, 1069, 1070, 1071, 1072, 1073, 2000, 2001, 2002, 2003, 2004, 2005, 2006, 2007, 2008, 2009, 2010, 2011, 2012, 2013, 2014, 2015, 2016, 2017, 2018, 2019, 2020, 2021, 2022, 2023, 2024, 2025, 2026, 2027, 2028, 2029, 2030, 2031, 2032, 2033, 2034, 2035, 2036, 2037, 2038, 2039, 2040, 2041, 2042, 2043, 2044, 2045, 2046, 2047, 2048, 2049, 2050, 2051, 2052, 2053, 2054, 2055, 2056, 2057, 2058, 2059, 2060, 2061, 2062, 2063, 2064, 2065, 2066, 2067, 2068, 2069, 2070, 2071, 2072, 2073, 2074, 2075, 2076, 2077, 2078, 2079, 2080, 2081, 2082, 2083, 2084, 2085, 2086, 2087, 2088, 2089, 2090, 3000, 3001, 3002, 3003, 3004, 3005, 3006, 3007, 3008, 3009, 3010, 3011, 3012, 3013, 3014, 3015, 3016, 3017, 3018, 3019, 3020, 3021, 3022, 3023, 3024, 3025, 3026, 3027, 3028, 3029, 3030, 3031, 3032, 3033, 3034, 3035, 3036, 3037, 3038, 3039, 3040, 3041, 3042, 3043, 3044, 3045, 3046, 3047, 3048, 3049, 3050, 3051, 3052, 3053 and 3054 of census tract 10702; blocks 1000, 1001, 1002, 1003, 1004, 1005, 1006, 1007, 1008, 1009, 1010, 1011, 1012, 1013, 1014, 1015, 1016, 1017, 1018, 1019, 1020, 1021, 1022, 1023, 1024, 1025, 1026, 1027, 1028, 1029, 1030, 1031, 2000, 2001, 2002, 2003, 2004, 2005, 2006, 2007, 2008, 2009, 2010, 2011, 2012, 2013, 2014, 2015, 2016, 2017, 2018, 2019, 2020, 2021, 2022, 2023, 2024, 2025, 2026, 2027, 2028, 2029, 2030, 2031, 2032, 3000, 3001, 3002, 3003, 3004, 3005, 3006, 3007, 3008, 3009, 3010, 3011, 3012, 3013, 3014, 3015, 3016, 3017, 3018, 3019, 3020, 3021, 3022, 3023, 3026, 3027, 3033, 3034, 3035, 3036, 4000, 4001, 4002, 4003, 4004, 4006, 4007, 4010, 4011, 4017, 5000, 5001, 5002, 5003, 5004, 5005, 5006, 5007, 5008, 5009, 5010, 5011, 5012, 5013, 5014, 5015, 5016, 5017, 5018, 5019, 5020, 5021, 5022, 5023, 5024, 5025, 5026, 5027, 5028, 5029, 5030, 5031 and 5032 of census tract 10801; block 2005 of census tract 10802.

(18) Eighteenth District: That portion of Clackamas County lying within blocks 3027, 3028, 4000, 4001, 4002, 4003, 4004, 4005, 4006, 4007, 4008, 4009, 4010, 4011, 4012, 4013, 4014, 4015, 4016, 4018, 4019, 4020, 4021, 4022, 4023, 4024, 4025, 4026, 4027, 4028, 4029, 4030, 4031 and 4032 of census tract 22800; blocks 1012, 1017, 1018 and 1020 of census tract 22901; block 1017 of census tract 22906; blocks 2030, 3007, 3009, 3010, 3011, 3012, 3013, 3014, 3015, 3016, 3017, 3018, 3019, 3020, 3021, 3022, 3023, 3024, 3025 and 3026 of census tract 23600; blocks 1011, 1012, 1013, 1014, 1015, 1016, 1017, 1018, 1019, 1020, 1021, 1022, 1029, 1030, 1031, 1032, 1033, 2007, 2008, 2009, 2010, 2011, 2013, 4002, 4003, 4007, 4008, 4009, 4010, 4011, 4012, 4013, 4014, 4015, 4016, 4017, 4018, 4019, 4020, 4021, 4022, 4023, 4024 and 4025 of census tract 23700; census tract 23800; census tract 23901; census tract 23902; census tract 24000; census tract 24100; blocks 2000, 2001, 2002, 2004, 2006, 2007, 2008, 2009, 2010, 2011, 2012, 2014, 2015, 2016, 2017, 2018, 2019, 2022, 2023, 2024, 2025, 2026, 3000, 3001, 3002, 3003, 3004, 3011, 3012, 3013, 3014, 3015, 3016, 3017, 3018, 3019, 3021 and 3022 of census tract 24200; blocks 2025, 3016, 3017, 3018, 3019, 3020, 3021, 3022, 3023 and 3031 of census tract 24302; blocks 1008, 1009, 1010, 1011, 1012, 1013, 1014, 1015, 1016, 1017, 1018, 1019, 1020, 1021, 1022, 1023, 1024, 1025, 1026, 1027, 1028, 1029, 1030, 1031, 1032, 1033, 1034, 1035, 1036, 1037, 1038, 1039, 1040, 1041, 1042, 1043, 1044, 1045, 1046, 1047, 1048, 1049, 1050, 1051, 1052, 1053, 1054, 1055, 1056, 1057, 1058, 1059, 1060, 1061, 1062, 1063, 1065, 1066, 1067, 1068, 1069, 1070, 1071, 1072, 1073, 1074, 1075, 1076, 1077, 1078, 1079, 1080, 1084, 1085, 1086, 1087, 1088, 1089, 1090, 1091, 1092, 1093, 1094, 1096, 1097, 1104, 1105, 1106, 1107, 1108, 1109, 1110, 1111, 1112, 1113, 1114, 1115, 1116, 1117, 1118, 1119, 1120, 1121, 1122, 1123, 1124, 1125, 1126, 1127, 1128, 1129, 1130, 1131, 1132, 1133, 1134, 1135, 1136, 1137, 1138, 1139, 1140, 1141, 1142, 1143, 1144, 1145, 1146, 1147, 1148, 1149, 1150, 1151, 1152, 1153, 1154, 1155, 1156, 1157, 1158, 1159, 1160, 1161, 1162, 1163, 1164, 1165, 1166, 1167, 1168, 1169, 1170, 1171, 1172, 1173, 1174, 1175, 1176, 1177, 1178, 1179, 1180, 1181, 1182, 1183, 1184, 1185, 1186, 1192, 1193, 1194, 1195, 1196, 1197, 1198, 1199, 1200, 1201, 1202, 1203, 1204, 1205, 1206, 1207, 1208, 1209, 1210, 1211, 1212, 1213, 1214, 1215, 1216, 1217, 1219, 1220, 1221, 1222, 1223, 1224, 1225, 1226, 1227, 1228, 1229, 1230, 1231, 1232, 1233, 1234, 1235, 1236, 1237, 1238, 1239, 1240, 1241, 1242, 1243, 1244, 1245, 1246, 1247, 1248, 1249, 1250, 1251, 1252, 1253, 1254, 1255, 1256, 1257, 1258, 1259, 1260, 1261, 1262, 1263, 1264, 1265, 1266, 1267, 1268, 1269, 1270, 1271, 1272, 1273, 1274, 1275, 1276, 1277, 1278, 1279, 1280, 1281, 1282, 1284, 1287, 1288, 1289, 1290, 1291, 1292, 1293, 1294, 1295, 1296, 1297, 1298, 1299 and 1300 of census tract 980000; that portion of Marion County lying within blocks 2000, 2001, 2002, 2003, 2004, 2005, 2006, 2007, 2008, 2009, 2010, 2011, 2012, 2013, 2014, 2015, 2016,

2017, 2018, 2019, 2020, 2021, 2022, 2023, 2024, 2025, 2026, 2027, 2029, 2030, 2031, 2034 and 2042 of census tract 2502; blocks 1000, 1001, 2000, 2001, 2002, 2003, 2004, 2005, 2006, 2007, 2008, 2009, 2010, 2011, 2012, 2013, 2014, 2015, 2016, 2017, 2018, 2019, 2020, 2021, 2022, 2023, 2024, 2025, 2026, 2027, 2030, 2031, 2032, 2034, 2035, 2036, 2037, 2038, 2039, 2040, 2041, 2042, 2043, 2044, 2045, 2046, 2047, 2048, 2053 and 2054 of census tract 2600; blocks 1000, 1004 and 1011 of census tract 2702; blocks 1000, 1001, 1002, 1003, 1004, 1005, 1006, 1007, 1008, 1009, 1010, 1011, 1012, 1013, 1014, 1015, 1016, 1017, 1018, 1019, 1020, 1021, 1022, 1023, 1024, 1025, 1026, 1027, 1028, 1029, 1030, 1031, 1032, 1033, 1034, 1035, 1036, 1037, 1038, 1039, 1040, 1041, 1042, 1043, 1044, 1045, 1046, 1047, 1048, 1049, 1050, 1051, 1052, 1053, 1054, 1055, 1056, 1057, 1058, 1059, 1060, 1061, 1062, 1063, 1064, 1065, 1066, 1067, 1068, 1069, 1070, 1071, 1072, 1073, 1074, 1075, 1076, 1083, 1084, 1085, 1086, 1087, 1089, 1090, 1099 and 1101 of census tract 10100; census tract 10201; census tract 10202; blocks 2000, 2001, 2002, 2003, 2004, 2005, 2006, 2007, 2008, 2009, 2010, 2011, 2012, 2013, 2014, 2015, 2016, 2017, 2018, 2019, 2020, 2021, 2022, 2023, 2026, 2027, 2028, 2065, 2066, 2068, 2069, 2070, 2077, 2078, 2079, 2080, 2081, 2082, 2083, 2084, 2085, 2087, 2088, 2089, 2090, 2091, 2092, 2093, 2094, 2095, 2096, 2097, 2098, 2103 and 2104 of census tract 10303; blocks 1000, 1001, 1002, 1003, 1004, 1005, 1006, 1007, 1010, 2000, 2001, 2002, 2003, 2004, 2005, 2006, 2008, 2009, 2010, 3000, 3001, 3002, 3003, 3004, 3005, 3006, 3007 and 3008 of census tract 10305; blocks 1000, 1001, 1002, 1003, 1004, 1005, 1012, 1021, 3000, 3001, 3015, 3016, 4000, 4001, 4002, 4003 and 4004 of census tract 10307; census tract 10400; blocks 1000, 1001, 1002, 1003, 1004, 1005, 1006, 1007, 1008, 1009, 1010, 1011, 1012, 1013, 1014, 1015, 1016, 1017, 1018, 1019, 1020, 1021, 1022, 1023, 1024, 1025, 1026, 1027, 1028, 1029, 1030, 1031, 1032, 1033, 1034, 1035, 1036, 1037, 1038, 1039, 1040, 1041, 2000, 2001, 2002, 2003, 2004, 2005, 2006, 2007, 2008, 2009, 2010, 2011, 2012, 2013, 2014, 2015, 2016, 2017, 2018, 2019, 2020, 2021, 2022, 2023, 2024, 2025, 2026, 2027, 2030, 2031, 2032, 2033, 2038, 2039, 2040, 2041, 2042, 2043, 2044, 2045, 2046, 2047, 2052, 2058, 2059, 3000, 3001, 3002, 3003, 3004, 3005, 3006, 3007, 3008, 3009, 3010, 3011, 3012, 3013, 3014, 3015, 3016, 3017, 3018, 3019, 3020, 3021, 3022, 3023, 3024, 3025, 3026, 3027, 3028, 3029, 3030, 3031, 3032, 3033, 4000, 4001, 4002, 4003, 4004, 4005, 4006, 4007, 4008, 4009, 4010, 4011, 4012, 4013, 4014, 4015, 4016, 4017, 4018, 4019, 4020, 4021, 4022, 4023, 4024, 4025, 4026, 4027, 4028, 4029, 4030, 4031, 4032, 4034, 4035, 4036, 4037, 4038, 4039 and 4040 of census tract 10501; census tract 10502; census tract 10503; blocks 1000, 1001, 1002, 1003, 1004, 1005, 1006, 1007, 1008, 1009, 1010, 1011, 1012, 1019, 1020, 1021, 1022, 1026 and 1064 of census tract 10702.

(19) Nineteenth District: That portion of Marion County lying within blocks 2016, 2017, 2019, 2047, 2048, 2049, 2050, 2056, 2057, 3032, 3035, 3036, 3037, 3038, 3039, 3040, 3041, 3042, 3043, 3044, 3045, 3046, 3047, 3048, 3049, 3050, 3051, 3052, 3053, 3054, 3055, 3056, 3057, 3058, 3059, 3060, 3061, 3062, 3063 and 3064 of census tract 200; blocks 1000, 1001, 1002, 1003, 1004, 1005, 1006, 1007, 1008, 1009, 1010, 1011, 1012, 1013, 1014, 1015, 1016, 1017, 1018, 2000, 2001, 2002, 2003, 2004, 2005, 2006, 2007, 2008, 2009, 2010, 2011, 2012, 2013, 2014, 2015, 2016, 2017, 2018, 2019, 2020, 2021, 2022, 2023, 2024, 2025, 3000, 3001, 3002, 3003, 3004, 3005, 3006, 3007, 3008, 3009, 3010, 3011, 3012, 3013, 3014, 3015, 3016, 3017, 3018, 3019, 3020, 3021, 3022, 3023, 3024, 4000, 4001, 4002, 4003, 4004, 4005, 4006, 4007, 4008, 4009, 4010, 4011, 4012, 4013, 4014, 4015, 4016, 4017, 4018, 4019, 4020, 4021, 4022, 4023, 6009, 6011, 6012, 6013, 6014, 6015, 6016, 6020, 6021, 6022, 6023, 6024, 6025 and 6027 of census tract 900; census tract 1000; census tract 1100; census tract 1200; blocks 2000, 2001, 2002, 2003, 2004, 2005, 2006, 2007, 2008, 2009, 2010, 2011, 2012, 2013, 2014, 2015, 2016, 2017, 2018, 2019, 2020, 2021, 2022, 2023, 2024, 2025, 2026, 2027, 2028, 2029, 2030, 2031, 2032, 2033, 2034, 2035, 2036, 2037, 2038, 2039, 2040, 2041, 2042, 2043, 2044, 2045, 2046, 2047, 2048 and 2049 of census tract 1300; blocks 2000, 2001, 2002, 2003, 2004, 2005, 2006, 2007, 2008, 2009, 2010, 2011, 2012, 2013, 2014, 2015, 2016, 2017, 2018, 2019, 2020, 2021, 3000, 3001, 3002, 3003, 3004, 3005, 3006, 3007, 3008, 3009, 3010, 3011, 3012, 3013, 3014, 4000, 4001, 4002, 4003, 4004, 4005, 4006, 4007, 4008, 4009, 4010, 4011 and 4012 of census tract 1801; blocks 1007, 1008, 1022, 1023, 2001, 2002, 2003, 2004, 3000, 3001, 3002, 3003, 3004, 3005, 3006, 4000, 4001, 4002, 4003, 4006, 4007, 4008, 4009, 4010, 4011, 4012, 4013, 4014, 4015, 4016, 4017, 4018, 4019, 4020, 4021, 4022, 5000, 5001, 5002, 5003, 5004, 5005, 5006, 5007, 5009, 5010, 5011, 5012, 5013, 5014 and 5015 of census tract 1802; blocks 2009, 2023, 2025 and 2026 of census tract 1803; census tract 2001; blocks 1000, 1001, 1002, 1003, 1005, 1006, 1007, 1008,

1009, 1010, 1011, 1012, 1013, 1014, 1015, 1016, 1017, 1018, 1019, 1020, 1021, 1022, 1023, 1024, 2000, 2001, 2002, 2003, 2004, 2005, 2006, 2007, 2008, 2009, 2010, 2011, 2012, 2013, 2014, 2015, 2016, 2017, 2018, 2019, 2020, 2021, 2022, 2023, 2024, 2025, 2026, 2027, 2028, 2029, 2030, 2031, 2032, 2033, 2034, 2035, 2036, 2037, 2038, 2039, 2040, 2041, 2042, 2043, 2044, 2045, 2046, 2047 and 2049 of census tract 2002; blocks 1000 and 1001 of census tract 2101; census tract 2102; blocks 1000, 1001, 1002, 1003, 1004, 1005, 1006, 1007, 1008, 2000, 2001, 2002, 2003, 2004, 2005, 2006, 2007, 2008, 2009 and 2010 of census tract 2301; census tract 2303; blocks 1000, 1001, 1002, 1003, 1004, 1005, 1006, 1007, 1008, 1009, 1010, 1011, 1012, 1013, 1014, 1015, 1016, 1017, 1018, 1019, 1020, 1021, 1022, 1023, 1024, 1025, 1026, 1027, 1028, 1029, 1030, 1032, 1033, 2000, 2001, 2002, 2003, 2004, 2005, 3000, 3001, 3002, 3003, 3004, 3005, 3006, 3007, 3008, 3009, 3010, 3011, 3012, 4000, 4001, 4002, 4003, 4004, 4005 and 4006 of census tract 2304; blocks 2000, 2001 and 2010 of census tract 2800.

(20) Twentieth District: That portion of Marion County lying within blocks 2015, 2020 and 2021 of census tract 200; blocks 1000, 1001, 1002, 1003, 1004, 1005, 1006, 1007, 1008, 1009, 1010, 1011, 1012, 1013, 1014, 1015, 1016, 1017, 1018, 1019, 1020, 1021, 1022, 1023, 3000, 3001, 3002, 3003, 3004, 3005, 3006, 3007, 3008, 3009, 3010, 3011, 3012, 3013, 3014, 3015, 3016 and 3017 of census tract 1300; blocks 1002, 1003, 1004, 1005, 1006, 1007, 1008, 1009, 1010, 1011, 1012, 1013, 1014, 2000, 2001, 2002 and 2003 of census tract 2101; census tract 2201; census tract 2202; census tract 2400; blocks 1011, 1012, 1014, 1015, 1017, 1018, 1019, 1027, 1028, 1029, 1030, 1031, 1032 and 1033 of census tract 2800; that portion of Polk County lying within census tract 5100; census tract 5203; blocks 1000, 1001, 1002, 1003, 1004, 1005, 1006, 1007, 1008, 1009, 1010, 1011, 1012, 1013, 1014, 1015, 1016, 1017, 1018, 1019, 1020, 1021, 2000, 2001, 2002, 2003, 2004, 2005, 2006, 2007, 2008, 2009, 2010, 2011, 2012, 2013, 2015, 2016, 2017, 2018 and 2019 of census tract 5204; census tract 5205; census tract 5206; blocks 1000, 1001, 1002, 1003, 1004, 1005, 1006, 1007, 1008, 1009, 1010, 1011, 1012, 1013, 1014, 1015, 1016, 1017, 1018, 1019, 1020, 1021, 1022, 1023, 1024, 1025, 1026, 1027, 1028, 1029, 1032, 1038, 1041, 2000, 2001, 2002, 2003, 2004, 2006, 2007, 2008, 2009, 2010, 2011, 2012, 2013, 2014, 2015, 2016, 2017, 2018, 2019, 3006, 3007, 3008, 3009, 3010, 3011, 3012, 3013, 3014, 3015, 3016, 3017, 3018, 3019, 3020, 3021, 3022, 3023, 3024, 3025, 3026, 3027, 3031, 3033, 3034, 4000, 4001, 4002, 4003, 4006, 4012, 4014, 4015, 4024, 4025, 4026, 4027, 4029, 4030, 4031, 4032, 4033, 4034, 4035, 4036 and 4037 of census tract 5301; blocks 1043, 1044, 1046, 1047, 1048, 1049, 1050, 2020, 2030, 2031 and 2033 of census tract 5302; blocks 1000, 1001, 1002, 1007, 1008, 1009, 1010, 1011, 1012, 1013, 1014, 1015, 1023, 1024, 1025, 1026, 1027, 1028, 1029, 1031, 1033, 1034, 1035, 1036, 1037, 2000, 2003, 2004, 2005, 2006, 2007, 2008, 2009, 2010, 2011, 2012, 2013, 2014, 2015, 2016, 2017, 2019, 2022 and 2023 of census tract 20303; blocks 1000, 1001, 1002, 1003, 1004, 1005, 1006, 1007, 1008, 1009, 1010, 1011, 1012, 1013, 1014, 1015, 1016, 1017, 1018, 1019, 1020, 1021, 1022, 1023, 1024, 2000, 2001, 2002, 2003, 2004, 2005, 2006, 2007, 2008, 2009, 2010, 2011, 2012, 2013, 2014, 2015, 2016, 2017, 2018, 2019, 2020, 2021, 2022, 2023, 2024, 2025, 2026, 2027, 2028, 2029, 2030, 2031, 2032, 3000, 3001, 3002, 3003, 3004, 3005, 3006, 3007, 3008, 3009, 3010, 3011, 3012, 3013, 3014, 3015, 3016, 3017, 3018, 3019, 3020, 3021, 3022, 3024, 3025, 3026, 3027, 3028, 3029, 3030, 3031, 3032, 3033, 3034, 3035, 3036, 3037, 4000, 4001, 4002, 4003, 4004, 4005, 4006, 4007, 4008, 4009, 4010, 4011, 4012, 4013, 4014, 4015, 4016, 4017, 4018, 4019, 4020, 4021, 4022, 4023, 4024, 4025, 4026, 4027, 4028, 4029, 4030, 4031, 4032, 4033, 4034, 4035, 4036, 4037, 4038 and 4039 of census tract 20304; blocks 1000, 1001, 1002, 1003, 1004, 1005, 1006, 1007, 1008, 1009, 1010, 1011, 1012, 1013, 1014, 1015, 1016, 1017, 1018, 2000, 2001, 2002, 2003, 2004, 2005, 2006, 2007, 2008, 2009, 2010, 2011, 2012, 2013, 2014, 2015, 2016, 2017, 2018, 2019, 2020, 2021, 2022, 2023, 2024, 2025, 2026, 2027, 2028, 2029, 2030, 3000, 3001, 3002, 3003, 3004, 3005, 3006, 3007, 3008, 3009, 3010, 3011, 3012, 3013, 3014, 3015, 3016, 3017, 3018, 3019, 3020, 3021, 3022, 3023, 3024, 3025, 3026, 3027, 3028, 3029, 3030, 3031, 3032, 3033, 3034, 3035, 3036, 3037, 3038, 3039, 3040, 3041, 3042, 3043, 3044, 3045, 3046, 3047, 3048, 3049, 3050, 3051, 3052, 4000, 4001, 4002, 4003, 4004, 4005, 4006, 4007, 4008, 4009, 4010, 4011, 4012, 4013, 4014, 4015, 4016, 4017, 4018, 4019, 4020, 4021, 4022, 4023, 4024, 5000, 5001, 5002, 5003, 5004, 5005, 5006, 5007, 5008, 5009, 5010, 5011, 5012, 5013, 5014, 5015, 5016, 5017, 5018, 5019, 5020, 5021, 5022, 5023, 5024, 5025, 5026, 5030 and 5031 of census tract 20305; blocks 1004, 2001, 2002, 2003, 2004, 2005, 2006, 2007 and 2008 of census tract 20306.

(21) Twenty-first District: That portion of Marion County lying within blocks 1000, 1001, 1002, 1003, 1004, 1005, 1006, 1007, 1008, 1009, 1010, 1011, 1012, 1013, 1014, 1015, 1016, 1017, 1018, 1019, 1020, 1021, 1022, 1023, 1024, 1025, 1026, 1027, 1028, 1029, 1030, 1031, 1032, 1033, 1034, 2000, 2001, 2002, 2003, 2004, 2005, 2006, 2007, 2008, 2009, 2010, 2011, 2012, 2013, 2014, 2018, 2022, 2023, 2024, 2025, 2026, 2027, 2028, 2029, 2030, 2031, 2032, 2033, 2034, 2035, 2036, 2037, 2038, 2039, 2040, 2041, 2042, 2043, 2044, 2045, 2046, 2051, 2052, 2053, 2054, 2055, 3000, 3001, 3002, 3003, 3004, 3005, 3006, 3007, 3008, 3009, 3010, 3011, 3012, 3013, 3014, 3015, 3016, 3017, 3018, 3019, 3020, 3021, 3022, 3023, 3024, 3025, 3026, 3027, 3028, 3029, 3030, 3031, 3033 and 3034 of census tract 200; blocks 1003, 1004, 1005, 1006, 1007, 1008, 1010, 1011, 1012, 1013, 1014, 1015, 1016, 1017, 1018, 1019, 1020, 1021, 1022, 1023, 1024, 1025, 1026, 1027, 2000, 2001, 2002, 2003, 2004, 2005, 2006, 2007, 2008, 2009, 2010, 2011, 2012, 2013, 2014, 2015, 2016, 2017, 2018, 2019, 2020, 2021, 3000, 3001, 3002, 3003, 3004, 3005, 3006, 3007, 3008, 3009, 3010, 3011, 3012, 3013, 3014, 3015, 3016, 3017, 3018, 3019, 3020, 3021, 3022, 3023, 3024, 3025, 3026, 3027, 3028, 3029, 3030, 3031, 3032, 3033, 3034, 3035, 3036, 3037, 3038, 3039, 3040, 3041, 3042, 3043, 3044, 4000, 4001, 4002, 4003, 4004, 4005, 4006, 4007, 4008, 4009, 4010, 4011, 4012, 4013, 4014, 4015, 4016, 4017, 4018, 4019, 4020, 4021, 4022, 4023, 4024, 4025, 4026, 4027, 4028, 4029, 4030, 4031, 4032, 4033, 4034, 4035, 4036, 4037, 4038, 4039, 4040, 4041, 4042, 4043, 4044, 4045 and 4046 of census tract 300; blocks 1000, 1001, 1002, 1003, 1004, 1005, 1006, 1007, 1008, 1009, 1010, 1011, 1012, 1013, 1014, 1015, 1016, 1017, 1018, 1019, 1020, 1021, 1022, 1023, 1024, 1025, 1026, 1027, 1028, 1029, 1030, 1031, 1032, 1033, 1034, 1035, 1036, 1037, 1038, 1039, 1040, 1041, 1042, 1043, 2006, 2007, 2009, 2010, 2011, 2012, 2013, 2014, 2015, 2016, 2017, 2018, 2019, 2020, 2021, 2022, 2023, 2024, 2025, 3014, 3017, 3018, 3019, 3020 and 3021 of census tract 400; blocks 1005, 1015, 1016 and 1017 of census tract 501; blocks 1004, 1005, 1007, 1008, 1009, 1010, 1011, 1012, 1013, 1014, 1015, 1016, 1017, 1018, 1019, 1020, 1021, 1022, 1024, 1025, 1026, 1027, 1028, 1029, 1030, 1031, 1034, 2000, 2001, 2002, 2003, 2004, 2005, 2006, 2007, 2008, 2009, 2010, 2011, 2012, 2013, 2014, 2015, 2016, 2017, 2018, 2019, 2020, 2021, 2022, 2023, 2024, 2025, 2026, 2027, 2028, 3000, 3001, 3002, 3003, 3004, 3005, 3006, 3007, 3008, 3009, 3010, 3011, 3012, 3013, 3014, 3015, 3016, 3017, 3018, 3019, 3020, 3021, 3022, 3023, 3024, 3025, 3026, 3027 and 3028 of census tract 600; census tract 702; blocks 1008, 1009, 1010, 1011, 1013, 1014, 1015, 1016, 1017, 1018, 1019, 1020, 1021, 1022 and 1023 of census tract 703; blocks 5000, 5001, 5002, 5003, 5004, 5005, 5006, 5007, 5008, 6000, 6001, 6002, 6003, 6004, 6005, 6006, 6007, 6008, 6010, 6017, 6018, 6019 and 6026 of census tract 900; blocks 1000, 1001, 1002, 1004, 1005, 1006, 1007, 1008, 1009, 1010, 1011, 1012, 1013, 1014, 1015, 1016, 1017, 1018, 1019, 1020, 1021, 1022, 1023, 1024, 1025, 1026, 1027, 1028, 2001, 2002, 2003, 2004, 2005, 2006, 2007, 2008, 2009, 2010, 2011, 2012, 2013, 2014, 2015, 2016, 2017, 2018, 2019, 3000, 3001, 3002, 3003, 3004, 3005, 3006, 3007, 3008, 3009, 3010, 3011, 3012, 3013, 3014, 3015 and 3016 of census tract 1401; census tract 1402; census tract 1501; blocks 1000, 1001, 1002, 1003, 1004, 1005, 1006, 1007, 1008, 1009, 1010, 1011, 1012, 1013, 1014, 1015, 1016, 1017, 1018, 1019, 1020, 1021, 2000, 2001, 2004, 2005, 2006, 2007, 2008, 2009, 2010, 2011, 2012, 2013, 2014, 2015, 2016, 2017, 2018, 3000, 3001, 3002, 3003, 3004, 3005, 3006, 3007 and 3008 of census tract 1502; blocks 1000, 1001, 1002, 1003, 1004, 1005, 1006, 1007, 2000, 2001, 2002, 2003, 2004, 2005, 2006, 2007, 2008, 2009, 2010, 2011, 2012, 3000, 3001, 3002, 3003, 3004, 3005, 3006, 3007, 3008, 3009, 3010, 3011, 3012, 3013, 3014, 3015, 3016, 3017, 3018, 3019, 3020 and 3021 of census tract 1503; blocks 1005, 2000, 2001, 2002, 2003, 2004, 2005, 2006, 2007, 2008, 2009, 2010, 2011, 2012, 2013, 2014, 2015, 2016, 2017, 2018, 2019, 2020, 2021, 2022, 2023, 2024, 2025, 2026, 2027, 3000, 3001, 3002, 3003, 3004, 3005, 3006, 3007, 3008, 3009 and 3010 of census tract 1701; blocks 3000, 3001, 3002, 3003, 3004, 3005, 3006, 3007, 3008, 3009, 3010, 3011 and 3012 of census tract 1702; blocks 2007, 2008, 2009, 2010, 2011, 2012, 2013, 2014 and 2015 of census tract 1703; blocks 1003, 1004, 1005, 1006, 1007, 1008, 1009, 1010, 1011, 1012, 1013, 1014, 1015, 1016, 1017 and 1018 of census tract 1801; blocks 1056, 1057, 1059, 1060, 1096, 3031 and 3032 of census tract 2502; blocks 1000, 1001, 1002, 1003, 1004, 1005, 1006, 1007, 2000, 2001, 2002, 2003, 2004, 2006, 2007, 2008, 2009, 2011, 2012, 2013, 3000, 3001, 3002, 3003, 3004, 3005, 3006, 3007, 3008, 3009, 3010, 3011 and 3012 of census tract 2503; blocks 1000, 1001, 1002, 1003, 1004, 1005, 1007, 1008, 1009, 1010, 1011, 1012, 1013, 1014, 1015, 1016, 1017, 2000, 2001, 2002, 2003, 2004, 2005, 2006, 2007, 2008, 2009,

2010, 2011, 2012, 3000, 3001, 3002, 3003, 3004, 3005, 3006, 3007, 3008, 3009, 3010, 3011, 3012, 3013, 3014 and 3015 of census tract 2504.

(22) Twenty-second District: That portion of Marion County lying within blocks 1000, 1001, 1002 and 1009 of census tract 300; blocks 2000, 2001, 2002, 2003, 2004, 2005, 2008, 3000, 3001, 3002, 3003, 3004, 3005, 3006, 3007, 3008, 3009, 3010, 3011, 3012, 3013, 3015, 3016 and 3022 of census tract 400; blocks 1000, 1001, 1002, 1003, 1004, 1006, 1007, 1008, 1009, 1010, 1011, 1012, 1013, 1014, 2000, 2001, 2002, 2003, 2004, 2005, 2006, 2007, 2008, 2009, 2010, 2011, 2012, 2013, 2014, 2015, 2016, 2017, 2018, 2019 and 2020 of census tract 501; census tract 502; blocks 1000, 1001, 1002, 1003, 1006, 1023, 1032 and 1033 of census tract 600; blocks 1000, 1001, 1002, 1003, 1004, 1005, 1006, 1007 and 1012 of census tract 703; blocks 1003 and 2000 of census tract 1401; blocks 2002 and 2003 of census tract 1502; blocks 3022 and 3023 of census tract 1503; blocks 1000, 1001, 1002, 1003, 1004, 1005, 1006, 1007, 1008, 1009, 1010, 1011, 1012, 1013, 1014, 1015, 1016, 1017, 1018, 1019, 1020, 1021, 1022, 1023, 1024, 1025, 2000, 2001, 2002, 2003, 2004, 2005, 2006, 2007, 2011, 2012, 2013, 4000, 4001, 4002, 4003, 4004, 4005, 4006, 4007, 4008, 4009, 4010, 4011, 4012, 4013, 5003, 5004, 5006 and 5007 of census tract 1601; census tract 1605; blocks 1005, 1006, 3000, 3001, 3002, 3003, 3004, 3005, 3006, 3007, 3008, 3009, 3010 and 3011 of census tract 1606; census tract 1607; blocks 1007, 1008, 1009, 1010, 1011, 1012, 1013, 1014, 2003, 2004, 2005, 2006, 2009, 2010, 2011, 2012, 2013, 2014, 2015, 2016 and 2017 of census tract 1608; blocks 1000, 1001, 1002, 1003, 1004, 1006 and 1007 of census tract 1701; blocks 1000, 1001, 1002, 1003, 1004, 1005, 1006, 1007, 1008, 1009, 1010, 1011, 1012, 1013, 1014, 1015, 1016, 1017, 1018, 1019, 1020, 1021, 1022, 1023, 1024, 1025, 1026, 1027, 1028, 1029, 1030, 1031, 1032, 1033, 1034, 1035, 1036, 1037, 1038, 1039, 1040, 1041, 1042, 1043, 1044, 1045, 1046, 1047, 1048, 1049, 1050, 1051, 1052, 1053, 1054, 1055, 1058, 1061, 1062, 1063, 1064, 1065, 1066, 1067, 1068, 1069, 1070, 1071, 1072, 1073, 1074, 1075, 1076, 1077, 1078, 1079, 1080, 1081, 1082, 1083, 1084, 1085, 1086, 1087, 1088, 1089, 1090, 1091, 1092, 1093, 1094, 1095, 2028, 2032, 2033, 2035, 2036, 2037, 2038, 2043, 2044, 2045, 2046, 3002, 3003, 3004, 3005, 3006, 3007, 3008, 3009, 3010, 3011, 3012, 3013, 3014, 3015, 3016, 3017, 3018, 3019, 3020, 3021, 3022, 3025, 3028, 3029, 3030, 3033, 3034, 3035, 3036, 3037, 3038, 3039 and 3040 of census tract 2502; blocks 2005 and 2010 of census tract 2503; block 1006 of census tract 2504; blocks 1077, 1078, 1079, 1080, 1081, 1082, 1088, 1091, 1092, 1093, 1094, 1095, 1096, 1097, 1098 and 1100 of census tract 10100; blocks 1000, 1001, 1002, 1003, 1004, 1005, 1006, 1007, 1008, 1009, 1010, 1011, 1012, 1013, 1014, 1015, 1016, 1017, 1018, 1019, 1020, 1021, 1022, 1023, 1024, 1025, 1026, 1027, 1028, 1029, 1030, 1031, 1032, 1033, 1034, 1035, 1036, 1037, 1038, 1039, 1040, 1041, 1042, 1043, 1044, 1045, 1046, 1047, 1048, 1049, 1050, 1051, 1052, 1053, 1054, 1055, 1056, 1057, 1058, 1059, 1060, 1061, 1062, 1063, 1064, 2024, 2025, 2029, 2030, 2031, 2032, 2033, 2034, 2035, 2036, 2037, 2038, 2039, 2040, 2041, 2042, 2043, 2044, 2045, 2046, 2047, 2048, 2049, 2050, 2051, 2052, 2053, 2054, 2055, 2056, 2057, 2058, 2059, 2060, 2061, 2062, 2063, 2064, 2067, 2071, 2072, 2073, 2074, 2075, 2076, 2086, 2099, 2100, 2101, 2102 and 2105 of census tract 10303; census tract 10304; blocks 1008, 1009, 1011, 1012, 1013, 1014, 1015, 1016, 1017, 1018, 1019, 1020, 1021, 2007, 2011, 2012, 2013, 2014, 2015, 2016, 2017, 2018, 2019, 3009, 3010, 3011, 3012, 3013, 3014, 3015, 3016, 3017, 3018, 3019, 3020, 3021, 3022 and 3023 of census tract 10305; blocks 1006, 1007, 1008, 1009, 1010, 1011, 1013, 1014, 1015, 1016, 1017, 1018, 1019, 1020, 1022, 1023, 1024, 1025, 1026, 1027, 1028, 2000, 2001, 2002, 2003, 2004, 2005, 2006, 2007, 2008, 2009, 2010, 2011, 2012, 2013, 2014, 2015, 2016, 2017, 2018, 2019, 2020, 2021, 2022, 2023, 2024, 2025, 2026, 2027, 2028, 2029, 2030, 3002, 3003, 3004, 3005, 3006, 3007, 3008, 3009, 3010, 3011, 3012, 3013, 3014, 3017, 3018, 3019, 3020, 3021, 3022, 3023, 3024, 3025, 3026, 3027, 3028, 3029, 3030, 3031, 3032, 3033, 3034, 3035, 3036, 4005, 4006, 4007, 4008, 4009, 4010, 4011, 4012, 4013, 4014, 4015, 4016, 4017, 4018, 4019, 4020, 4021, 4022, 4023 and 4024 of census tract 10307; census tract 10308; census tract 10309.

(23) Twenty-third District: That portion of Polk County lying within block 2014 of census tract 5204; blocks 1030, 1031, 1033, 1034, 1035, 1036, 1037, 1039, 1040, 2005, 3000, 3001, 3002, 3003, 3004, 3005, 3028, 3029, 3030, 3032, 4004, 4005, 4007, 4008, 4009, 4010, 4011, 4013, 4016, 4017, 4018, 4019, 4020, 4021, 4022, 4023, 4028 and 4038 of census tract 5301; blocks 1000, 1001, 1002, 1003, 1004, 1005, 1006, 1007, 1008, 1009, 1010, 1011, 1012, 1013, 1014, 1015, 1016, 1017, 1018, 1019, 1020, 1021, 1022, 1023, 1024, 1025, 1026, 1027, 1028, 1029, 1030, 1031, 1032, 1033, 1034, 1035, 1036, 1037,

1038, 1039, 1040, 1041, 1042, 1045, 1051, 1052, 1053, 1054, 1055, 1056, 1057, 1058, 2000, 2001, 2002, 2003, 2004, 2005, 2006, 2007, 2008, 2009, 2010, 2011, 2012, 2013, 2014, 2015, 2016, 2017, 2018, 2019, 2021, 2022, 2023, 2024, 2025, 2026, 2027, 2028, 2029 and 2032 of census tract 5302; census tract 20202; census tract 20203; census tract 20204; blocks 1003, 1004, 1005, 1006, 1016, 1017, 1018, 1019, 1020, 1021, 1022, 1030, 1032, 2001, 2002, 2018, 2020 and 2021 of census tract 20303; blocks 2033 and 3023 of census tract 20304; blocks 5027, 5028, 5029 and 5032 of census tract 20305; blocks 1000, 1001, 1002, 1003, 1005, 1006, 1007, 1008, 1009, 1010, 1011, 1012, 1013, 1014, 1015, 1016, 1017, 1018, 1019, 1020, 1021, 1022, 1023, 1024, 1025, 1026, 1027, 1028, 1029, 1030, 1031, 1032, 1033, 1034, 1035, 1036, 1037, 1038, 1039, 1040, 1041, 1042, 1043, 1044, 1045, 1046, 1047, 1048, 1049, 1050, 2000, 2009, 2010, 2011, 2012, 2013, 2014, 2015, 2016, 2017, 2018, 2019, 2020, 2021, 2022, 2023, 2024, 2025, 2026, 2027, 2028, 2029, 2030, 2031, 2032, 2033, 2034, 2035, 2036, 2037, 2038, 2039, 2040, 2041, 2042, 2043 and 2044 of census tract 20306; blocks 1067, 1068, 1069, 1070, 1074, 1075, 1077, 1078, 1082, 1083, 1084, 1085, 2099, 2101, 2102, 2103, 2104, 2105, 2108, 2111, 2112, 2113, 2114, 2115, 2116, 2123, 2124, 2125, 2137, 2138, 2139, 3000, 3001, 3002, 3003, 3004, 3005, 3006, 3007, 3008, 3009, 3010, 3011, 3013, 3019, 3020, 3021, 3022, 3023, 3024, 3025, 3026, 3027, 3028, 3029, 3030, 3031, 3032, 3033, 3034, 3035, 3036, 3037, 3038, 3039, 3040, 3041, 3042, 3043, 3044, 3045, 3046, 3047, 3048, 3049, 3050, 3051, 3052, 3053, 3054, 3055, 3056, 3057, 3058, 3059, 3060, 3061, 3062, 3063, 3064, 3065, 3066, 3067, 3068, 3069, 3070, 3071, 3072, 3073, 3074, 3075, 3076, 3077, 3078, 3079, 3080, 3081, 3082, 3083, 3084, 3085, 3086, 3087, 3088, 3089, 3090, 3091, 3092, 3093, 3094, 3095, 3096, 3097, 3098, 3099, 3100, 3101, 3102, 3103, 3104, 3105, 3106, 3107, 3108, 3109, 3110, 3111, 3112, 3113, 3114, 3115, 3116, 3117, 3118, 3119, 3120, 3121, 3122, 3123, 3124, 3125, 3126, 3127, 3128, 3129, 3130, 3131, 3132, 3133, 3134, 3135, 3136, 3137, 3138, 3139, 3140, 3141, 3142, 3143, 3144, 3145, 3146, 3147, 3148, 3149, 3150, 3151, 3152, 3153, 3154, 3155, 3156, 3157, 3158, 3159, 3160, 3161, 3162, 3163, 3164, 3165, 3166, 3167, 3168, 3169, 3170, 3171, 3172, 3173, 3174, 3175, 3176, 3177, 3178, 3179, 3180, 3181, 3182, 3183, 3184, 3185, 3186, 3187, 3188, 3189, 3190, 3191, 3192, 3193, 3194, 3195, 3196, 3197, 3198, 3199, 3200, 3201, 3202, 3203, 3204, 3205, 3206, 3207, 3208, 3209, 3212, 3213, 3214, 3215, 3216, 4000, 4001, 4002, 4003, 4004, 4005, 4006, 4007, 4008, 4009, 4010, 4011, 4012, 4013, 4014, 4015, 4016, 4017, 4018, 4019, 4020, 4021, 4022, 4023, 4024, 4025, 4026, 4027, 4028, 4029, 4030, 4031, 4032, 4033, 4034, 4035, 4036, 4037, 4038, 4039, 4040, 4041, 4042, 4043, 4044, 4045, 4046, 4047, 4048, 4049, 4050, 4051, 4052, 4053, 4054, 4055, 4056, 4057, 4058, 4059, 4060, 4061, 4062, 4063, 4064, 4065, 4066, 4067, 4068, 4069, 4070, 5000, 5001, 5002, 5003, 5004, 5005, 5006, 5007, 5008, 5009, 5010, 5011, 5012, 5013, 5014, 5015, 5016, 5017, 5018, 5019, 5020, 5021, 5022, 5023, 5024, 5025, 5026, 5027, 5028, 5029, 5030, 5031, 5032, 5033, 5034, 5035, 5036, 5037, 5038, 5039, 5040, 5041, 5042, 5043, 5044, 5045, 5046, 5047, 5048, 5049, 5050, 5051, 5052, 5053, 5054, 5055, 5056, 5057, 5058, 5059, 5060, 5061, 5062, 5063, 5064, 5065, 5066 and 5067 of census tract 20400; blocks 1000, 1001, 1002, 1003, 1004, 1005, 1007, 1008, 1044, 1045, 1046, 1048, 1054, 1055, 1056, 1057, 1058, 1059, 1060, 1061, 1062, 1063, 1064, 1065, 1066, 1067, 1068, 1069, 1070, 1071, 1072, 1073, 1074, 1075, 1076, 1077, 1078, 1079, 1080, 1081, 1082, 1083, 1084, 1085, 1086, 1087, 1088, 1089, 1090, 1091, 1092, 1093, 1094, 1095, 1096, 1097, 1098, 1099, 1100, 1101, 1102, 1103, 1104, 1105, 1106, 1107, 1108, 1109, 1110, 1111, 1112, 1113, 1114, 1115, 1116, 1117, 1118, 1119, 1120, 1121, 1122, 1123, 1124, 1125, 1126, 1127, 1128, 1129, 1130, 1131, 1132, 1133, 1134, 1135, 1136, 1137, 1138, 1139, 1140, 1141, 1142, 1143, 1144, 2000, 2001, 2002, 2003, 2004, 2005, 2006, 2007, 2008, 2009, 2010, 2011, 2012, 2013, 2014, 2015, 2016, 2017, 2018, 2019, 2020, 2021, 2022, 2023, 2024, 2025, 2026, 2027, 3000, 3001, 3002, 3003, 3004, 3005, 3006, 3007, 3008, 3009, 3010, 3011, 3012, 3013, 3014, 3015, 3016, 3017, 3018, 3019, 3020, 3021, 3022, 3023, 3024, 3025, 3026, 3027, 3028, 4000, 4001, 4002, 4003, 4004, 4005, 4006, 4007, 4008, 4009, 4010, 4011, 4012, 4013, 4014, 4015, 4016, 4017 and 4018 of census tract 20500; that portion of Yamhill County lying within blocks 1000, 1001, 1002, 1003, 1004, 1005, 1006, 1007, 1008, 1009, 1010, 1011, 1012, 1013, 1014, 1015, 1016, 1017, 1018, 1019, 1020, 1021, 1039, 1040, 1041, 1042, 1043, 1044, 1045, 1046, 1047, 1048, 1049, 1050, 1063, 1064, 1065, 1066, 1067, 1068, 1069, 1075, 1078, 2001, 2002, 2003, 2004, 2005, 2006, 2007, 2008, 2009, 2010, 2011, 2012, 2013, 2014, 2015, 2016, 2017, 2019, 2020, 2021, 2022, 2023, 2024, 2025, 2026, 2027, 2028, 2029, 3000, 3001, 3002, 3003, 3004, 3005, 3006, 3007, 3008, 3009, 3010, 3011, 3012, 3013, 3014, 3015, 3016, 3017, 3018, 3019, 3020, 3021, 3022, 3023, 3024 and 3025 of census tract 30101; blocks 1000, 1001, 1002, 1003, 1004, 1005, 1006,

1007, 1008, 1009, 1011, 1016, 1018, 1019, 1020, 1022, 1026, 1027, 1028, 2000, 2001, 2002, 2003, 2004, 2005, 2006, 2007, 2008, 2009, 2010, 2011, 2012, 2013, 2014, 3000, 3001, 3002, 3003, 3004, 3005, 3006, 3007, 3008, 3009, 3010, 3011, 3012, 3013, 3014, 3015, 3016, 3017, 3018, 3019, 3020, 3021, 3022, 3023, 4000, 4001, 4002, 4003, 4004, 4005, 4006, 4007, 4008, 4009, 4010, 4011, 4012, 4013, 4014, 4015, 4016, 4017, 5000, 5001, 5002, 5003, 5004, 5005, 5006, 5007, 5008, 5009, 5010, 5011, 5012, 5013, 5014, 5015, 5016, 5017, 5018, 5019, 5020, 5021, 5022, 5023, 5024, 5025, 5026, 5027, 5028, 5029, 5030, 5031, 5032 and 5033 of census tract 30102; census tract 30201; census tract 30202; blocks 2021, 2022, 2023 and 2024 of census tract 30302; census tract 30303; blocks 1007, 1008, 1009, 1010, 1012, 1013, 1014, 1015, 1016, 1017, 1018, 1019, 1020, 1021, 1022, 1023, 1024, 1025, 1027, 1028, 1029, 1030, 1031, 1032, 1033, 2000, 2001, 2002, 2003, 2004, 2005, 2006, 2007, 2008, 2009, 2010, 2011, 2012, 2013, 2014, 2015, 2016 and 2017 of census tract 30304; blocks 1000, 1001, 1002, 1003, 1004, 1005, 1006, 1007, 1010, 1011, 1014, 1015, 1016, 1017, 1018, 1019, 1020, 1021, 1022, 1023, 1024, 1025, 1026, 1027, 1028, 1029, 1030, 1031, 1032, 1033, 1034, 1035, 1036, 1037, 1038, 1039, 1040, 1041, 1042, 1043, 1044, 1045, 1046, 1047, 1048, 1049, 1050, 1051, 1052, 1053, 1054, 1055, 1056, 1057, 1058, 1059, 1060, 1061, 1062, 1063, 1064, 1065, 1066, 1067, 1068, 1074, 1075, 1076, 1077, 1078, 1079, 1080, 1081, 1082, 1083, 1084, 1085, 2000, 2001, 2002, 2003, 2004, 2005, 2006, 2007, 2008, 2009, 2010, 2011, 2012, 2013, 2014, 2015, 2016, 2017, 2018, 2019, 2020, 2021, 2022, 2023, 2024, 2025, 2026, 2027, 2028, 2029, 2030, 2031, 2032, 2033, 2034, 2035, 2036, 2037, 2038, 2039, 2040, 2043, 2044, 2045, 2046, 2047, 2051, 2052, 2053, 2054, 2055, 2056, 2057, 2058, 2062, 2063, 2064, 2065, 2066, 2067, 2068, 2069, 2070, 2071, 2072, 2073, 2074, 2075, 2076, 2077, 2078, 2079, 2080, 2081, 2082, 2083, 2084, 2085, 2086, 2087, 2088, 2089, 2090, 2091, 2092, 2093, 2094 and 2095 of census tract 30900; blocks 1000, 1001, 1002, 1003, 1004, 1005, 1006, 1007, 1008, 1009, 1010, 1011, 1012, 1013, 1015, 1017, 1018, 1021, 1022, 1023, 1024, 1025, 1026, 1027, 1028, 1029, 1030, 1031, 1032, 1033, 1034, 1035, 1040, 1041, 1042, 1043, 1044, 1046, 1047, 1048, 1049, 1050, 1051, 1052, 1053, 1054, 2020, 2047, 2051, 2096, 2099 and 2100 of census tract 31000.

(24) Twenty-fourth District: That portion of Polk County lying within blocks 1000, 1001, 1002, 1003, 1004, 1005, 1006, 1007, 1008, 1009, 1010, 1011, 1012, 1013, 1014, 1015, 1016, 1017, 1018, 1019, 1020, 1021, 1022, 1023, 1024, 1025, 1026, 1027, 1028, 1029, 1030, 1031, 1032, 1033, 1034, 1035, 1036, 1037, 1038, 1039, 1040, 1041, 1042, 1043, 1044, 1045, 1046, 1047, 1048, 1049, 1050, 1051, 1052, 1053, 1054, 1055, 1056, 1057, 1058, 1059, 1060, 1061, 1062, 1063, 1064, 1065, 1066, 1071, 1072, 1073, 1076, 1079, 1080, 1081, 1086, 2000, 2001, 2002, 2003, 2004, 2005, 2006, 2007, 2008, 2009, 2010, 2011, 2012, 2013, 2014, 2015, 2016, 2017, 2018, 2019, 2020, 2021, 2022, 2023, 2024, 2025, 2026, 2027, 2028, 2029, 2030, 2031, 2032, 2033, 2034, 2035, 2036, 2037, 2038, 2039, 2040, 2041, 2042, 2043, 2044, 2045, 2046, 2047, 2048, 2049, 2050, 2051, 2052, 2053, 2054, 2055, 2056, 2057, 2058, 2059, 2060, 2061, 2062, 2063, 2064, 2065, 2066, 2067, 2068, 2069, 2070, 2071, 2072, 2073, 2074, 2075, 2076, 2077, 2078, 2079, 2080, 2081, 2082, 2083, 2084, 2085, 2086, 2087, 2088, 2089, 2090, 2091, 2092, 2093, 2094, 2095, 2096, 2097, 2098, 2100, 2106, 2107, 2109, 2110, 2117, 2118, 2119, 2120, 2121, 2122, 2126, 2127, 2128, 2129, 2130, 2131, 2132, 2133, 2134, 2135, 2136, 2140, 2141, 2142, 3012, 3014, 3015, 3016, 3017, 3018, 3210 and 3211 of census tract 20400; blocks 1006, 1009, 1010, 1011, 1012, 1013, 1014, 1015, 1016, 1017, 1018, 1019, 1020, 1021, 1022, 1023, 1024, 1025, 1026, 1027, 1028, 1029, 1030, 1031, 1032, 1033, 1034, 1035, 1036, 1037, 1038, 1039, 1040, 1041, 1042, 1043, 1047, 1049, 1050, 1051, 1052 and 1053 of census tract 20500; that portion of Yamhill County lying within blocks 1010, 1012, 1013, 1014, 1015, 1017, 1021, 1023, 1024 and 1025 of census tract 30102; blocks 1000, 1001, 1002, 1003, 1004, 1005, 1006, 1007, 1008, 1009, 1010, 1011, 1012, 1013, 1014, 1015, 1016, 1017, 1018, 1019, 1020, 1021, 1022, 1023, 1024, 1025, 1026, 1027, 1028, 1029, 1030, 1031, 1032, 1033, 1034, 1035, 1036, 1037, 1038, 1039, 1040, 1041, 1042, 1043, 1044, 1045, 1046, 1047, 1048, 2000, 2001, 2002, 2003, 2004, 2005, 2006, 2007, 2008, 2009, 2010, 2011, 2012, 2013, 2014, 2015, 2016, 2017, 2018, 2019, 2020, 2025, 2026, 2027, 2028, 2029 and 2030 of census tract 30302; blocks 1000, 1001, 1002, 1003, 1004, 1005, 1006, 1011, 1026, 3000, 3001, 3002, 3003, 3004, 3005, 3006, 3007, 3008, 3009, 3010, 3011, 3012, 3013, 3014, 3015, 3016, 3017, 3018, 3019, 3020, 3021, 3022, 3023, 3024, 3025, 3026, 3027, 3028, 3029, 3030, 3031, 3032, 3033, 3034, 3035, 3036, 3037, 3038, 3039, 3040, 3041, 3042, 3043, 3044, 3045, 3046, 4000, 4001, 4002, 4003, 4004, 4005, 4006, 4007, 4008, 4009, 4010, 4011, 4012, 4013, 4014, 4015, 4016, 4017, 4018, 4019, 4020, 4021, 4022, 4023, 4024, 4025, 4026, 4027, 4028, 4029, 4030, 4031, 4032, 4033, 4034, 4035, 4036, 4037,

4038, 4039, 4040, 4041, 4042, 4043, 4044, 4045, 4046, 4047, 4048, 4049, 4050, 4051, 4052, 4053, 4054, 4055, 4056, 4057, 4058, 4059, 4060, 4061 and 4062 of census tract 30304; blocks 1000, 1001, 1002, 1003, 1004, 1005, 1006, 1007, 1008, 1009, 1010, 1011, 1012, 1013, 1014, 1015, 1016, 1017, 1018, 1019, 1020, 1021, 1022, 1023, 1024, 1025, 1026, 1027, 1028, 1029, 1030, 1031, 1032, 1033, 1034, 1035, 1036, 1037, 1038, 1039, 1040, 1041, 1042, 1043, 1044, 1045, 1046, 1047, 1048, 1049, 1050, 1051, 1052, 1053, 1054, 1055, 1056, 1057, 1058, 1059, 1060, 1061, 1062, 1063, 1064, 1065, 1066, 1067, 1068, 1069, 1070, 1071, 1072, 1073, 1074, 1075, 1076, 1077, 1078, 1079, 1080, 1081, 1082, 2004, 2005, 2006, 2007, 2008, 2009, 2010, 2011, 2012, 2013, 2014, 2015, 2016, 2019, 2020, 2021, 2022, 2023, 2024, 2025, 2026, 2027, 2028, 2029, 2030, 2031, 2033, 2034, 2035, 2036, 2037, 2038, 2039, 2040, 2041, 2042, 2043, 2044, 2045, 2046, 2047, 2048, 2049, 2050, 2051, 2052, 2053, 2054, 2055, 2056, 2057, 2058, 2059, 2060, 2061, 2062, 2063, 2064, 2065, 2066, 2067, 2068, 2069, 2070, 2071, 2072, 2073, 2074, 2075, 2076, 2077, 2078, 2079, 2080, 2081, 2082, 2083, 2084, 2085, 2086, 2087, 2088, 2089, 2090, 2091, 2092, 2093, 2094, 2095, 2096, 2097, 2098, 2099, 2100, 2101, 2102, 2103, 2104, 3000, 3001, 3002, 3003, 3004, 3005, 3006, 3007, 3008, 3009, 3010, 3011, 3012, 3013, 3014, 3015, 3016, 3017, 3018, 3019, 3020, 3021, 3022, 3023, 3024, 3025, 3026, 3027, 3028, 3029, 3030, 3031, 3032, 3033, 3034, 3035, 3036, 3037, 3038, 3039, 3040, 3041, 3042, 3043, 3044, 3045, 3046, 3047, 3048, 3049, 3050, 3051, 3052, 3053, 3054, 3055, 3056, 3057, 3058, 3059, 3060, 3061, 3062, 3063, 3064, 3065, 4000, 4001, 4002, 4003, 4004, 4005, 4006, 4007, 4008, 4009, 4010, 4011, 4012, 4013, 4014, 4015, 4016, 4017, 4018, 4019, 4020, 4021, 4022, 4023, 4024, 4025, 4026, 4027, 4028, 4029, 4030, 4031, 4032, 4033, 4034, 4035, 4036, 4037, 4038, 4039, 4040, 4041, 4042, 4043, 4044, 4045, 4046, 4047, 4048, 4049, 4050, 4051, 4052, 4053, 4054, 4055, 4056, 4057, 4058, 4059, 4060, 4061, 4062, 4063, 4064, 4065, 4066, 4067, 4068, 4069, 4070, 4071, 4072, 4073, 4074, 4075, 4076, 4077, 4078, 4079, 4080, 4081, 4082, 4083, 4084, 4085, 4086, 4087, 4088, 5000, 5001, 5002, 5003, 5004, 5005, 5006, 5007, 5008, 5009, 5010, 5011, 5012, 5013, 5014, 5015, 5016, 5017, 5018, 5019, 5020, 5021, 5022, 5023, 5024, 5025, 5026, 5027, 5028, 5029, 5030, 5031, 5032, 5033, 5034, 5035, 5036, 5037, 5038, 5039, 5040, 5041, 5042, 5043, 5044, 5045, 5046, 5047, 5048, 5049, 5050, 5051, 5052, 5053, 5054, 5055, 5056, 5057, 5058, 5059, 5060, 5061, 5062, 5063, 5064, 5065, 5066, 5067, 5068, 5069, 5070, 5071, 5072, 5073, 5074, 5075, 5076, 5077, 5078, 5079, 5080, 5081, 5082, 5083, 5084, 5085, 5086, 5087, 5088, 5089, 5090, 5091, 5092, 5093, 5094, 5095, 5096, 5097, 5098, 5099, 5100, 5101, 5102, 5103, 5104, 5105, 5106, 5107, 5108, 5109, 5110 and 5111 of census tract 30400; census tract 30501; census tract 30502; census tract 30601; census tract 30602; census tract 30702; census tract 30703; census tract 30704; census tract 30801; census tract 30802; blocks 1008, 1009, 1012, 1013, 1069, 1070, 1071, 1072, 1073, 2041, 2042, 2048, 2049, 2050, 2059, 2060 and 2061 of census tract 30900; blocks 1014, 1016, 1019, 1020, 1036, 1037, 1038, 1039, 1045, 1055, 2000, 2001, 2002, 2003, 2004, 2005, 2006, 2007, 2008, 2009, 2010, 2011, 2012, 2013, 2014, 2015, 2016, 2017, 2018, 2019, 2021, 2022, 2023, 2024, 2025, 2026, 2027, 2028, 2029, 2030, 2031, 2032, 2033, 2034, 2035, 2036, 2037, 2038, 2039, 2040, 2041, 2042, 2043, 2044, 2045, 2046, 2048, 2049, 2050, 2052, 2053, 2054, 2055, 2056, 2057, 2058, 2059, 2060, 2061, 2062, 2063, 2064, 2065, 2066, 2067, 2068, 2069, 2070, 2071, 2072, 2073, 2074, 2075, 2076, 2077, 2078, 2079, 2080, 2081, 2082, 2083, 2084, 2085, 2086, 2087, 2088, 2089, 2090, 2091, 2092, 2093, 2094, 2095, 2097 and 2098 of census tract 31000.

(25) Twenty-fifth District: That portion of Washington County lying within blocks 2002 and 2007 of census tract 30502; census tract 30600; census tract 30700; census tract 30801; census tract 30803; blocks 1000, 1001, 1002, 1003, 1004, 1005, 1006, 1007, 2000, 2001, 2002, 2003, 2004, 2005, 2006, 3000, 3001, 3002, 3003, 3004, 3005, 3006, 3007, 3008, 3009 and 3010 of census tract 30805; census tract 30806; blocks 1000, 1001, 1002, 1003, 1004, 1005, 1006, 1007, 1008, 2000, 2001, 2002, 2003, 2004, 2005, 2006, 2007, 2008, 2009, 2010, 2011, 2012, 2013, 2014, 2015, 2016, 2017, 2018, 3002, 3003, 3004, 3007, 3008, 3009, 3010, 3011, 3012, 3013, 3014, 3015, 3016, 3017, 3018, 3019, 3020, 3021, 3022, 3023, 3024, 3025, 3026, 3027, 3028, 3029, 3030, 3031, 3032, 3033, 3034, 3035, 3036, 3037, 3038 and 3039 of census tract 30900; blocks 3000, 3001, 3003, 3004, 3010, 3011, 3012, 3013, 3014, 3015, 3016, 3017, 3018, 3019 and 3020 of census tract 31009; census tract 31010; blocks 3000, 3001, 3002, 3003 and 3006 of census tract 31011; block 2007 of census tract 31012; census tract 31818; census tract 31819; census tract 31904; blocks 1000, 1001, 1002, 1009, 1010, 1011, 1012, 1013, 1014, 1015, 1016, 1017, 1018, 1023, 1024, 1025, 1026, 1027, 1028, 1030, 2000, 2001, 2002, 2003,

2004, 2005, 2006, 2007, 2008, 2009, 2010, 2011, 2012, 2013, 2014, 2015, 3000, 3001, 3002, 3003, 3004, 3005, 3006, 3007, 3008, 3009, 3010, 3011, 3012, 3013, 3014, 3015, 3016, 3017, 3018, 3019, 3020, 3021, 3022, 3023, 3024, 3025, 3026, 3027, 3028, 3029, 3030, 3031, 3032, 3033, 3034, 3035, 3036, 3037, 3038, 3039 and 3040 of census tract 31909; census tract 31911; census tract 31912; blocks 2020, 3000, 4000, 4001 and 4019 of census tract 31914; blocks 1000, 1001, 1002, 1003, 1009, 1027 and 1028 of census tract 31916; census tract 31917; census tract 31918; blocks 1000, 1001, 1002, 1003, 1004 and 1014 of census tract 32005.

(26) Twenty-sixth District: That portion of Clackamas County lying within census tract 22707; census tract 22708; blocks 1000, 1001, 1002, 1003, 1004, 1005, 1006, 1007, 1008, 1009, 1010, 1011, 1012, 1013, 1014, 1015, 1016, 1017, 1018, 1019, 1020, 1021, 1022, 1023, 1024, 1025, 1026, 2000, 2001, 2002, 2003, 2004, 2005, 2006, 2007, 2008 and 2011 of census tract 22710; blocks 1000, 1001, 1002, 1003, 1004, 1005, 1006, 1007, 1008, 1009, 1010, 1011, 1012, 1013, 1014, 1015, 1016, 2000, 2001, 2002, 2003, 2004, 2005, 2006, 2007, 2008, 2009, 2010, 2011, 2012, 2013, 2014, 2015, 2016, 2017, 2018, 2019, 2020, 2021, 2022, 2023, 2024, 2025, 2026, 2027, 2028, 2029, 2030, 2031, 2032, 2033, 2034, 2035, 3001, 3002, 3003, 3004, 3005, 3006, 3007, 3008, 3009, 3010, 3011, 3012, 3013, 3014, 3015, 3016, 3017, 3018, 3019, 3020, 3021, 3022, 3023, 3024, 3025 and 3026 of census tract 22800; blocks 1001, 1002, 1003, 1004, 1005, 1006, 1007, 1008, 1009, 1010, 1011, 1012, 1013, 2000, 2001, 2002, 2003, 2004, 2005, 2006, 2007, 2008, 2009, 2010 and 2011 of census tract 24401; blocks 1001, 1002, 1003, 1004, 1005, 1006, 1007, 1008, 1009, 1010, 1011, 1012, 1013, 1014, 1015, 1016, 1017, 1018, 1019, 1020, 1021, 2000, 2001, 2002, 2003, 2004, 2005, 2006, 2007, 2008, 3000, 3001, 3002, 3003, 3004, 3005, 3006, 3007, 3008, 3009, 3010, 3011 and 3012 of census tract 24402; that portion of Washington County lying within blocks 1003, 1004, 1005, 1006, 1007, 1008, 1019, 1020, 1021, 1022, 1029, 1031, 1032, 1033, 1034, 1035 and 1036 of census tract 31909; census tract 31913; blocks 1000, 1001, 1002, 1003, 1004, 1005, 1006, 1007, 1008, 1009, 1010, 1011, 2000, 2001, 2002, 2003, 2004, 2005, 2006, 2007, 2008, 2009, 2010, 2011, 2012, 2013, 2014, 2015, 2016, 2017, 2018, 2019, 3001, 3002, 3003, 3004, 3005, 3006, 3007, 3008, 3009, 3010, 3011, 3012, 3013, 3014, 4002, 4003, 4004, 4005, 4006, 4007, 4008, 4009, 4010, 4011, 4012, 4013, 4014, 4015, 4016, 4017 and 4018 of census tract 31914; blocks 1000, 1001, 1002, 1003, 1004, 1005, 1006, 1007, 1008, 1009, 1010, 1011, 1012, 1013, 1014, 1015, 1016, 1017, 1018, 2000, 2001, 2002, 2003, 2004, 2005, 2006, 2008, 2009, 2011, 2012, 2013, 2016, 2017, 2018, 2019, 2022, 2024, 2025, 2026, 2027, 2028, 2029, 2030, 2031, 2032, 2033, 2034, 2035, 2036, 2037, 2038, 2039, 2040, 2041, 2042, 2043, 2044, 2045, 2046, 2047 and 2048 of census tract 31915; blocks 1004, 1005, 1006, 1007, 1008, 1010, 1011, 1012, 1013, 1014, 1015, 1016, 1017, 1018, 1019, 1020, 1021, 1022, 1023, 1024, 1025, 1026, 1029, 2000, 2001, 2002, 2003, 2004, 2005, 2006, 2007, 2008, 2009, 2010, 2011, 2012, 2013, 2014, 2015, 2016, 2017, 2018, 2019, 2020, 2021, 2022, 2023 and 2024 of census tract 31916; blocks 4013, 4014, 4015, 4022 and 4023 of census tract 32001; census tract 32104; blocks 1014, 1015, 1016, 1017, 1019, 1020, 1021, 1022 and 1023 of census tract 32107; block 2036 of census tract 32109; blocks 1006, 1007, 1008, 1009, 1010, 1011, 1012, 1013, 1014, 1015, 1017, 1018, 1019, 1020, 1021, 1022, 1023, 1024, 1025, 1026, 1027, 1028, 1029, 1030, 1031, 1032, 1033, 1036, 1037, 1038, 1039, 1040, 1041, 1042, 1043, 1044, 1045, 1046, 1047, 1048 and 1051 of census tract 32110; census tract 32111; blocks 1000, 1001, 1002, 1003, 1004, 1005, 1006, 1007, 1008, 1009, 1010, 1011, 1012, 1013, 1014, 1015, 1016, 1017, 1018, 1019, 1020, 1021, 1022, 1023, 1024, 1025, 1026, 2000, 2001, 2002, 2003, 2004, 2005, 2006, 2007, 2008, 2009, 2010, 2011, 2012, 2014, 2016, 2017, 2018, 2019, 2020, 2021, 2022, 2023, 2024, 2025, 2026, 2027, 2028, 2029, 2030, 2031, 2032, 2033, 2034, 2035, 3000, 3001, 3002, 3003, 3004, 3005, 3006, 3007, 3008, 3009, 3010, 3011, 3012, 3013, 4000, 4001, 4002, 4003, 4004, 4005, 4006, 4007, 4008, 4009, 4010, 4011, 4012, 4013, 4014 and 4015 of census tract 32112; census tract 32201; blocks 1011, 1012, 1017, 1019, 1020, 1021, 1022, 1023, 1030, 1031, 1032, 1033, 1034, 1035, 1036, 1037, 1038, 1039, 1040, 1041, 1042, 1043, 1044, 1045 and 1048 of census tract 32202; that portion of Yamhill County lying within blocks 1022, 1023, 1024, 1025, 1026, 1027, 1028, 1029, 1030, 1031, 1032, 1033, 1034, 1035, 1036, 1037, 1038, 1051, 1052, 1053, 1054, 1055, 1056, 1057, 1058, 1059, 1060, 1061, 1062, 1070, 1071, 1072, 1073, 1074, 1076, 1077, 2000 and 2018 of census tract 30101.

(27) Twenty-seventh District: That portion of Washington County lying within blocks 1005, 3009, 3010, 3011, 3012, 3013, 3014, 3021, 3022, 3025 and 3026 of census tract 30103; census

tract 30104; blocks 1000, 1001, 1002, 1003, 1004, 2000, 2001, 2002, 2003, 2004, 2005, 2006, 2007, 3000, 3001, 3002, 3003 and 3004 of census tract 30105; blocks 1000, 1001, 1002, 1003, 1004, 1005, 1006, 1007, 1008, 1009, 1010, 1011, 1012, 1013, 1014, 1015, 1016, 2000, 2001, 2002, 2003, 2004, 2005, 2006, 2007, 2008, 2009, 2010, 2011, 2012, 2013, 2014, 2015, 2016, 2017, 2018, 2019, 2020, 2021, 2022, 2023, 2024, 2025, 2026, 2030 and 2031 of census tract 30106; blocks 1000, 1001, 1002, 1003, 1004, 1005, 1006, 1007, 1008, 1009, 1010, 1011, 1012, 1013, 1014, 1015, 1016, 1017, 1018, 1019, 1020, 1021, 1022, 2000, 2001, 2002, 2003, 2004, 2005, 2006, 2007, 2008, 2009, 2010, 2011, 2012, 2013, 2014, 2015, 2016, 2017, 2018, 3000, 3001, 3002, 3003, 3004, 3005, 3006, 3007, 3008, 3009, 3010, 3011, 3012, 3013, 3014, 3015, 3016, 3017, 3018, 3019, 3020, 3021, 3022, 3023, 3024, 3025, 3026, 3027, 3028, 3029, 3030, 3031, 3032, 3033, 3034, 3035, 3036, 3037, 3038, 3039, 3040, 3041, 3042, 4008 and 4020 of census tract 30200; blocks 1025, 1026, 3002, 3003, 3004, 3005, 3006, 3007, 3008, 3009, 3016, 3017, 4000, 4001, 4002, 4003, 4004, 4005, 4006, 4007, 4008, 4009, 4010, 4011, 4012, 4013, 4014, 4015, 4016, 4017, 4018, 4019, 4020, 4023 and 4024 of census tract 30300; blocks 2000, 2001, 2002, 2003, 2004, 2005, 2006, 2007, 2008, 2009, 2010, 2011, 2012, 2013, 2014, 2015, 2016, 2017, 2018, 2019, 2020, 2021, 2022, 2023, 2024, 2025, 2026, 2027, 2028, 2029, 2030, 2031, 2032, 2033, 2034, 2035, 2036, 2037, 3000, 3001, 3002, 3003, 3004, 3005, 3006, 3007, 3008, 3009, 3010, 3011, 3012, 3013, 3014, 3015, 3016, 3017, 3018, 3019, 3020, 3021, 3022 and 3023 of census tract 30401; blocks 1017 and 1018 of census tract 30402; blocks 1000, 1001, 1002, 1003, 1004, 1005, 1006, 1007, 1008, 1009, 1010, 1011 and 1012 of census tract 30501; blocks 3000, 3001, 3005 and 3006 of census tract 30900; census tract 31005; census tract 31007; census tract 31008; blocks 1000, 1001, 1002, 1003, 1004, 1005, 1006, 1007, 1008 and 1009 of census tract 31009; blocks 1000, 1001, 1002, 1003, 1004, 1005, 2000, 2001, 2002, 2003, 2004, 2005, 2006, 2007, 2008, 3004 and 3005 of census tract 31011; blocks 1000, 1001, 1002, 1003, 1004, 1005, 2000, 2001, 2002, 2003, 2004, 2005, 2006, 2008 and 2009 of census tract 31012; census tract 31100; blocks 1001, 1002, 1003, 1004, 1005, 1006, 1007, 1008, 1009, 1010, 2000, 2001, 2002, 2003, 2004, 2005, 2006, 2007, 2008, 2009, 2010, 2011, 2012, 2013, 2014, 2015, 2016, 2017, 2018, 2019, 2020, 2021, 2022, 2023, 2024, 2025, 2026, 2027, 2028, 2029, 2030, 2031, 2032, 2033, 2034, 2035, 2036, 2037, 2038, 2039, 2040, 2041, 2042, 2043, 2044, 2045, 2046, 2047, 2048, 2049, 2050, 2051, 2052, 2053 and 2054 of census tract 31201; blocks 1000, 1001, 1002, 1003, 1004, 1005, 1006, 1007, 1008, 1009, 1010, 1011, 2000, 2001, 2003, 2005, 3000, 3001, 3002, 3003, 3004, 3005 and 3006 of census tract 31202; census tract 31301; blocks 1000, 1014, 1015, 1016, 1017, 1024, 1025, 1028, 2000, 2001, 2006, 2007, 3000 and 3001 of census tract 31302; census tract 31403; blocks 1000, 1001, 1002, 1003, 1004, 1005, 1006, 1007, 1008, 1009, 1010, 1011, 1012, 1013, 1014, 1015, 1016, 1017, 1018, 1019, 1020, 1021, 2000, 2001, 2002, 2003, 2004, 2005, 2006, 2007, 2008, 2009, 2010, 2011, 2012, 2013, 2014, 2015, 2016, 2017, 4000, 4001, 4002, 4003, 4004, 4005, 4006, 4007, 4008, 4009, 4010, 4011, 4012, 4013, 4014, 4015 and 4016 of census tract 31404; blocks 2007 and 2008 of census tract 31516; blocks 2001, 2002, 2003, 2004, 2005, 2006, 2007, 2008, 2009, 2010, 2011, 2012 and 2013 of census tract 31621; blocks 1000, 1001, 1002, 1003, 1004, 1005, 2000 and 2011 of census tract 31806; blocks 1000, 1001, 1002, 1003, 1004, 1005, 1006, 1007, 1008, 1009, 1010, 1011, 1012, 1013, 1014, 1015, 1016, 1017, 1018, 2000, 2001, 2002, 2003, 2004, 2005, 2006, 2009, 2010, 2012, 2013, 2014, 2015, 2016 and 2019 of census tract 31807.

(28) Twenty-eighth District: That portion of Multnomah County lying within blocks 1005, 1006, 1007, 1008, 1009, 1010, 1013, 1014, 1015, 1016, 1017, 1018, 1019, 1020, 1021, 1022, 1023, 1024, 1025, 1026, 1027, 1028, 1029, 1030, 1031, 1032, 1033, 1034, 1035, 1036, 1037, 1038, 1039, 2006, 2008, 2009, 2010, 2012, 2013, 2014, 2015, 2016, 2017 and 2018 of census tract 4602; blocks 2008, 2009, 2010, 2011, 2012, 2013, 2014, 3003, 3004, 3005, 3006, 3007 and 3008 of census tract 5500; blocks 1000, 1001, 1002, 1003, 1004, 1005, 1006, 1007, 1008, 1009, 1010, 2003, 2004, 2005, 2006, 2007, 2008, 2009, 2010, 2011, 2012, 2013, 2014, 2015, 2016, 2017, 3000, 3001, 3002, 3003, 3004, 3005, 3006, 3007, 3008, 3009, 3010, 3011 and 3012 of census tract 5602; census tract 5701; blocks 1000, 1001, 1002, 1003, 2000, 2001, 2002, 2003, 2004, 2005, 2006, 2007, 2008, 3003, 3004, 3006, 3007, 3008, 3009, 4007 and 4008 of census tract 5702; census tract 5800; census tract 5901; blocks 3000 and 3003 of census tract 5903; census tract 6001; census tract 6002; census tract 6100; blocks 1000, 1001, 1002, 1003, 1004, 1005, 1006, 1007, 1008, 1009, 1010, 1011, 1012, 1013, 1014, 1015, 1016, 1017, 1018, 1019, 1020, 1021, 1022, 1023, 1024, 1025, 1026, 1027, 1028, 1029, 3000, 3001, 3002, 3003, 3004, 3005,

3006, 3007, 3008, 3009, 3010, 3011, 3012, 3013, 3014 and 3015 of census tract 6501; census tract 6502; census tract 6601; census tract 6602; census tract 6701; census tract 6702; census tract 6801; census tract 6802; blocks 1047, 1048, 1049, 1050, 1051, 1052, 1053, 1054, 1055, 1056, 1057, 1058, 1059, 1061, 1062, 2000, 2001, 2002, 2003, 2004, 2005, 2006, 2007, 2008, 2009, 2010, 2011, 2012, 2013, 2014, 2015, 2016, 2017, 2018, 2019, 2020, 2021, 2022, 2023, 2024, 2025, 2026, 2027, 2028, 2029, 2030 and 2031 of census tract 6900; that portion of Washington County lying within blocks 4000, 4001, 4002, 4003, 4004, 4005, 4006, 4007, 4009, 4010, 4011, 4012, 4013, 4014, 4015, 4016, 4017, 4018, 4019, 4021, 4022 and 4023 of census tract 30200; blocks 1000, 1001, 1002, 1003, 1004, 1005, 1006, 1007, 1008, 1009, 1010, 1011, 1012, 1013, 1014, 1015, 1016, 1017, 1018, 1019, 1020, 1021, 1022, 1023, 1024, 1027, 1028, 1029, 1030, 1031, 1032, 2000, 2001, 2002, 2003, 2004, 2005, 2006, 2007, 2008, 2009, 2010, 2011, 2012, 2013, 2014, 2015, 2016, 2017, 2018, 3000, 3001, 3010, 3011, 3012, 3013, 3014, 3015, 4021 and 4022 of census tract 30300; blocks 1000, 1001, 1002, 1003 and 1004 of census tract 30401; blocks 1000, 1001, 1002, 1003, 1004, 1005, 1006, 1007, 1008, 1009, 1010, 1011, 1012, 1013, 1014, 1015, 1016, 1019, 1020, 1021, 1022, 2000, 2001, 2002, 2003, 2004, 2005, 2006, 2007, 2008, 2009, 2010, 2011, 2012, 2013, 2014, 3000, 3001, 3002, 3003, 3004, 3005, 3006, 3007, 3008, 3009, 3010, 3011, 3012, 3013, 3014, 3015, 3016, 3017, 3018, 3019, 3020, 3021, 3022, 3023, 3024, 3025, 3026, 3027, 3028, 3029, 3030, 3031, 3032 and 3033 of census tract 30402; blocks 2000, 2001, 2002, 2003, 2004, 2005, 2006, 2007, 2008, 2009, 2010, 2011, 2012, 2013, 2014, 2015, 2016, 2017, 2018, 2019, 2020, 3000, 3001, 3002, 3003, 3004, 3005, 3006, 3007, 3008, 3009, 3010, 3011, 3012, 3013, 3014, 3015, 3016, 3017, 3018, 4000, 4001, 4002, 4003, 4004, 4005, 4006, 4007, 4008, 4009 and 4010 of census tract 30501; blocks 1000, 1001, 1002, 1003, 1004, 1005, 1006, 1007, 1008, 1009, 1010, 1011, 1012, 1013, 1014, 1015, 1016, 1017, 1018, 1019, 1020, 1021, 1022, 1023, 1024, 1025, 1026, 1027, 1028, 2000, 2001, 2003, 2004, 2005, 2006, 2008, 2009, 3000, 3001, 3002, 3003, 3004, 3005, 3006, 3007, 3008, 3009, 3010, 3011 and 3012 of census tract 30502.

(29) Twenty-ninth District: That portion of Washington County lying within census tract 32409; blocks 2000, 2001, 2002, 2003 and 3000 of census tract 32410; blocks 1000, 1001, 1002, 1003, 1004, 1005, 1006, 1007, 1008, 1009, 1010, 1011, 1012, 1013, 1014, 1015, 1016, 1017, 1018, 1019, 1020, 1021, 1022, 1023, 1027, 1033, 2001, 3000, 3001, 3002, 3003, 3004, 3005, 3006, 3007, 3008, 3009, 3010, 3011, 3012, 3013, 3014, 3015, 3016, 3017, 3018, 3019, 3020, 3021, 3022, 3023, 3024, 3025, 3026, 3027, 3028, 3029, 3030, 3031, 3032, 3033, 3034, 3035, 3036, 3038, 3039, 3040, 3041, 3042, 3058, 3059, 3060, 3061 and 3062 of census tract 32501; blocks 1000, 1001, 1002, 1003, 1004, 1005, 1006, 1007, 1008, 2000, 2001, 2002, 2003, 2004, 2005, 2006, 2007, 2008, 2009, 2010, 2011, 3000, 3001, 3002, 3003, 3004, 3005, 3006, 3007, 3008, 3009, 3010, 3011, 3012, 3013, 3014, 4000, 4001, 4002, 4003, 4004, 4005, 4006, 5004, 5005, 5006, 5009, 5025, 5031, 5032, 5033, 5034, 5035, 5036, 5037, 5038, 5039, 5040 and 5042 of census tract 32603; census tract 32604; census tract 32606; block 1005 of census tract 32608; blocks 1041, 1042, 1043, 1044, 1045, 1046, 1047, 1048, 1049, 1050, 1051, 1052, 1053, 1054, 1057, 1058, 1059, 1060 and 1068 of census tract 32800; census tract 32901; census tract 32903; census tract 32904; blocks 1000, 1001, 1002, 1003, 1004, 1005, 1006, 1007, 1008, 1009, 1010, 1011, 1012, 1013, 1014, 1015, 1016, 1017, 1018, 1019, 1020, 1021, 1022, 1023, 1024, 1025, 1026, 1027, 1028, 1029, 2000, 2001, 2002, 2003, 2004, 2005, 2006, 2007, 2008, 2013, 2014, 2015, 2016, 2017, 2018, 2019, 2020, 2021, 2024, 2025, 2034, 2035, 2037, 2038, 4000, 4001, 4002, 4003, 4004, 4005, 4006, 4007, 4008, 4009, 4010, 4011 and 4029 of census tract 33000; blocks 1000, 1001, 1002, 1003, 1004, 1005, 1006, 1007, 1008, 1009, 1010, 1011, 1012, 1013, 1014, 1015, 1016, 1017, 1018, 1019, 1020, 1021, 1022, 1023, 1024, 1025, 1026, 1027, 1028, 1029, 1030, 1031, 1032, 1033, 1034, 1035, 1036, 1037, 1038, 1039, 1040, 2000, 2001, 2002, 2003, 2004, 2005, 2006, 2007, 2008, 2009, 2010, 2011, 2012, 2013, 2014, 2018, 2019, 2020, 2021, 2022, 2023, 2024, 2025, 2026, 2027, 2028, 2029, 2030, 2031, 2032, 2033, 2034, 2035, 2036, 2037, 2038, 2039, 2040, 2041, 2042, 2043, 2044, 2045, 2046, 2047, 2048, 2049, 2050, 2051, 2052, 2055, 2056 and 2057 of census tract 33101; blocks 1000, 1001, 1002, 1003, 1004, 1005, 1006, 1007, 1008, 1009, 1010, 1011, 1012, 1013, 1014, 1015, 1016, 1017, 1018, 1019, 1020, 1021, 1022, 1023, 1024, 1025, 1026, 1027, 1028, 1029, 1030, 1031, 1032, 1033, 1034, 1035, 1036, 1037, 1038, 1039, 1041, 1042, 1043, 2000, 2001, 2002, 2003, 2004, 2005, 2006, 2007, 2008, 2009, 2010 and 2011 of census tract 33102; census tract 33201; census tract 33202; census tract 33301; blocks 1000, 1001, 1002, 1003, 1004, 1005, 1006, 1007,

1008, 1009, 1010, 1011, 1012, 1013, 1014, 1015, 1016, 1017, 1018, 1020, 1021, 1022, 1023, 1024, 1025, 1026, 1027, 1028, 1029, 2000, 2002, 2003, 2004, 2005, 2006, 2007, 2008, 2009, 2010, 2011, 2012, 2013, 2014, 2015, 2016, 2017, 2018, 2019, 2020, 2021, 2022, 2023, 2024, 2025, 2026, 3049, 3052, 3053, 3054, 3055, 3056, 3057, 3058, 3059, 3060, 3061, 3062, 3063, 3064, 3065 and 3067 of census tract 33302.

(30) Thirtieth District: That portion of Washington County lying within census tract 31504; blocks 1000, 1001, 1002, 1003, 1004, 1005, 1006, 1007, 1008, 1009, 1010, 1011, 1012, 1013, 1014, 1015, 1017, 1018, 1020, 1021, 1022 and 1023 of census tract 31509; blocks 1001, 1009 and 1010 of census tract 31614; blocks 1000, 1001, 1002, 1003, 1004, 1005, 1006, 1007, 3000, 3001 and 3002 of census tract 31616; blocks 1000, 1001, 1002, 1003, 1004, 1005, 1006, 1007, 1008, 1009, 1010, 1011, 2000, 2001, 2002, 2003, 2004, 2005, 2006, 2007, 2008, 2009, 2010, 2011, 3000, 3001, 3002, 3003, 3004, 3005, 3006, 3007, 3008, 3009, 3010, 3011, 3012, 3013, 3014, 3015, 3016, 3017, 3018, 3019, 3020, 3021, 3022, 3023 and 3025 of census tract 31617; blocks 1000, 1001, 1002, 1003, 1004, 1005, 1006, 1007, 1008, 1009, 1010, 1011, 1012, 1013, 1014, 1015, 1016, 1017, 1018, 1019, 1020, 1021, 1022, 1023, 1024, 1025, 1026, 1027, 1028, 1029, 1030, 1031, 1032, 1033, 1034 and 1035 of census tract 31618; blocks 2005, 2015 and 2020 of census tract 31619; census tract 31625; census tract 31626; census tract 32404; census tract 32407; blocks 1000, 1001, 1002, 1003, 1004, 1005, 1006, 1007, 1008, 1009, 1010, 1011, 1012, 1013, 1014, 1015, 2004, 2005, 2006, 2007, 2008, 2009, 2010 and 3001 of census tract 32410; blocks 3000, 3001, 3002, 3003, 3004, 3005, 3006, 3007, 3008, 3009, 3010 and 3011 of census tract 32411; blocks 1000, 1001, 1002, 1003, 1004, 1005, 1006, 1007, 2000, 2001, 2002, 2003, 2004, 2005 and 2006 of census tract 32412; census tract 32413; census tract 32414; blocks 5000, 5001, 5002, 5007, 5008, 5010, 5011, 5012, 5013, 5014, 5015, 5016, 5017, 5018, 5019, 5020, 5021, 5022, 5023, 5024, 5026, 5027, 5028, 5029, 5030 and 5041 of census tract 32603; blocks 1000, 1001, 1002, 1003, 1004, 1006, 1007, 2000, 2001, 2002, 2003, 2004, 2005, 2006, 2007, 2008, 2009, 2010, 2011, 2012, 2013, 2014, 2015, 2016, 2017, 2018, 2019, 2020, 2021, 2022, 2023, 2024, 2025, 2026, 2027, 2028 and 2029 of census tract 32608; census tract 32609; census tract 32610; census tract 32611; census tract 32612; blocks 3000, 3001, 3002, 3003, 3004, 3005, 3006, 3007, 3008, 3009, 3010, 3011, 3012, 3013, 3014, 3015, 3016, 3017, 3018, 3019, 4020, 4021, 4022, 4023, 4024, 4025, 4026, 4027, 4028, 4029, 4030, 4031, 4032, 4033, 4034, 4035, 4036, 4037, 4038, 4039 and 4040 of census tract 32700.

(31) Thirty-first District: That portion of Columbia County lying within blocks 1027, 1046, 1052, 1053, 1054, 1055, 1056, 1057, 1058, 1059, 1060, 1061, 1062, 1063, 1064, 1065, 1066, 1067, 1068, 1069, 1070, 1071, 1072, 1073, 1074, 1075, 1076, 1078, 2000, 2001, 2002, 2003, 2004, 2005, 2006, 2007, 2008, 2009, 2010, 2011, 2012, 2013, 2014, 2015, 2016, 2017, 2018, 2019, 2020, 2021, 2022, 2023, 2024, 2025, 2026, 2027, 2028, 2029, 2030, 2031, 2032, 2033, 2034, 2035, 2036, 2037, 2038, 2039, 2040, 2041, 2042, 2043, 2044, 2045, 2046, 2047, 2048, 2049, 2050, 2051, 2052, 2053, 2054, 2055, 2056, 2057, 2058, 2059, 2060, 2061, 2062, 2063, 2064, 2065, 2066, 2067, 3000, 3020, 3021, 3022, 3027, 3028, 3029, 3030, 3031, 3032, 3033, 3034, 3035, 3036, 3037, 3043, 3046, 3047, 3048, 3049, 3050, 3051, 3052, 3053, 3054, 3055, 3056, 3057, 3058, 3059, 3060, 3064, 3065, 3066, 3067, 3068, 3070 and 3072 of census tract 970201; blocks 1000, 1002, 2003, 2007, 2050, 2051, 2052, 2053, 2054, 2055, 2056, 2057, 2058, 2066, 2067, 2068, 2069, 2070, 2077, 2078, 2079, 2080, 2081, 2084, 2085, 2086, 2087, 2088, 2090, 2091, 3000, 3001, 3002, 3003, 3004, 3005, 3006, 3007, 3008, 3009 and 3010 of census tract 970202; census tract 970300; census tract 970400; census tract 970500; census tract 970600; census tract 970700; census tract 970800; census tract 970900; census tract 971000; census tract 971100; that portion of Multnomah County lying within block 1015 of census tract 4300; blocks 1000, 1001, 1002, 1003, 1004, 1005, 1006, 1007, 1008, 1009, 1010, 1011, 1012, 1013, 1014, 1015, 1016, 1017, 1018, 1019, 1020, 1021, 1022, 1023, 1024, 1027, 1028, 2000, 2001, 2002, 2003, 2004, 2005, 2006, 2007, 2008, 2009, 2010, 2011, 2012, 2013, 2014, 2015, 2016, 2017, 2018, 2019, 2020, 2021, 2022, 2023, 2024, 2025, 2026, 2027, 2028, 2029, 2030, 2031, 2032, 2033, 3000, 3001, 3002, 3003, 3004, 3005, 3006, 3007, 3008, 3009, 3010, 3011, 3012, 3013, 3014, 3015, 3016, 3017, 3018, 3019, 3020, 3021, 3022, 3023, 3024, 3025, 3026, 3027, 3028, 3029, 3030, 3031, 3032, 3034, 3035, 3036, 3037, 3038, 3039, 3040, 3041, 3042, 3044, 3045, 3046, 3047 and 3048 of census tract 7100; that portion of Washington County lying within block 5003 of census tract 32603; blocks 1000, 1001, 1002, 1003, 1004, 1005, 1006, 1007, 1008, 1009, 1010, 1011, 1012, 1013, 1014, 1015, 1016, 1017, 1018, 1019, 1020, 1021, 1022, 1023, 1024, 1025, 1026,

1027, 1028, 1029, 1030, 1031, 1032, 1033, 1034, 1035, 1036, 1037, 1038, 1039, 1040, 1041, 1042, 1043, 1044, 1045, 1046, 1047, 1048, 1049, 1050, 2000, 2001, 2002, 2003, 2004, 2005, 2006, 2007, 2008, 2009, 2010, 2011, 2012, 2013, 2014, 2015, 2016, 2017, 2018, 2019, 2020, 2021, 2022, 2023, 2024, 2025, 2026, 2027, 2028, 2029, 2030, 2031, 2032, 2033, 2034, 2035, 2036, 2037, 2038, 2039, 2040, 2041, 2042, 2043, 2044, 2045, 2046, 2047, 2048, 2049, 2050, 2051, 2052, 2053, 2054, 2055, 2056, 2057, 2058, 2059, 2060, 2061, 2062, 2063, 2064, 2065, 2066, 2067, 2068, 2069, 2070, 2071, 2072, 4000, 4001, 4002, 4003, 4004, 4005, 4006, 4007, 4008, 4009, 4010, 4011, 4012, 4013, 4014, 4015, 4016, 4017, 4018, 4019 and 4041 of census tract 32700; blocks 1000, 1001, 1002, 1003, 1004, 1005, 1006, 1007, 1008, 1009, 1010, 1011, 1012, 1013, 1014, 1015, 1016, 1017, 1018, 1019, 1020, 1021, 1022, 1023, 1024, 1025, 1026, 1027, 1028, 1029, 1030, 1031, 1032, 1033, 1034, 1035, 1036, 1037, 1038, 1039, 1040, 1055, 1056, 1061, 1062, 1063, 1064, 1065, 1066, 1067, 1069, 1070, 1071, 1072 and 1073 of census tract 32800; blocks 2009, 2010, 2011, 2012, 2022, 2023, 2026, 2027, 2028, 2029, 2030, 2031, 2032, 2033, 2036, 2039, 2040, 2041, 2042, 2043, 2044, 2045, 2046, 2047, 2048, 2049, 2050, 2051, 2052, 2053, 2054, 2055, 2056, 2057, 2058, 2059, 2060, 2061, 2062, 4012, 4013, 4014, 4015, 4016, 4017, 4018, 4019, 4020, 4021, 4022, 4023, 4024, 4025, 4026, 4027, 4028, 4030, 4031 and 4032 of census tract 33000; blocks 2015, 2016, 2017, 2053 and 2054 of census tract 33101; block 1040 of census tract 33102; blocks 1019, 2001, 3000, 3001, 3002, 3003, 3004, 3005, 3006, 3007, 3008, 3009, 3010, 3011, 3012, 3013, 3014, 3015, 3016, 3017, 3018, 3019, 3020, 3021, 3022, 3023, 3024, 3025, 3026, 3027, 3028, 3029, 3030, 3031, 3032, 3033, 3034, 3035, 3036, 3037, 3038, 3039, 3040, 3041, 3042, 3043, 3044, 3045, 3046, 3047, 3048, 3050, 3051 and 3066 of census tract 33302; census tract 33400; census tract 33500; census tract 33600; that portion of Yamhill County lying within blocks 2000, 2001, 2002, 2003, 2017, 2018 and 2032 of census tract 30400.

(32) Thirty-second District: Clatsop County; that portion of Columbia County lying within blocks 1000, 1001, 1002, 1003, 1004, 1005, 1006, 1007, 1008, 1009, 1010, 1011, 1012, 1013, 1014, 1015, 1016, 1017, 1018, 1019, 1020, 1021, 1022, 1023, 1024, 1025, 1026, 1028, 1029, 1030, 1031, 1032, 1033, 1034, 1035, 1036, 1037, 1038, 1039, 1040, 1041, 1042, 1043, 1044, 1045, 1047, 1048, 1049, 1050, 1051, 1077, 3001, 3002, 3003, 3004, 3005, 3006, 3007, 3008, 3009, 3010, 3011, 3012, 3013, 3014, 3015, 3016, 3017, 3018, 3019, 3023, 3024, 3025, 3026, 3038, 3039, 3040, 3041, 3042, 3044, 3045, 3061, 3062, 3063, 3069 and 3071 of census tract 970201; blocks 1001, 1003, 1004, 1005, 1006, 1007, 1008, 1009, 1010, 1011, 1012, 1013, 1014, 1015, 1016, 1017, 1018, 1019, 1020, 1021, 1022, 1023, 1024, 1025, 1026, 1027, 1028, 1029, 1030, 1031, 1032, 2000, 2001, 2002, 2004, 2005, 2006, 2008, 2009, 2010, 2011, 2012, 2013, 2014, 2015, 2016, 2017, 2018, 2019, 2020, 2021, 2022, 2023, 2024, 2025, 2026, 2027, 2028, 2029, 2030, 2031, 2032, 2033, 2034, 2035, 2036, 2037, 2038, 2039, 2040, 2041, 2042, 2043, 2044, 2045, 2046, 2047, 2048, 2049, 2059, 2060, 2061, 2062, 2063, 2064, 2065, 2071, 2072, 2073, 2074, 2075, 2076, 2082, 2083 and 2089 of census tract 970202; Tillamook County.

(33) Thirty-third District: That portion of Multnomah County lying within block 1022 of census tract 2303; blocks 2000, 2001, 2002, 2003, 2004, 2005, 2006, 2007, 2008, 2009, 2010, 2011, 2012, 2013, 2014, 2015, 2016, 2017, 2018, 2019, 2020, 2021, 2022, 2023, 2024, 2025, 3000, 3001, 3002, 3003, 3004, 3005, 3006, 3007, 3008, 3009, 3010, 3011, 3012, 3013, 3014, 3015, 3016, 3017, 3018, 3019, 3020, 3021, 3022, 3023, 3024, 3025, 3026, 3027, 3028, 3029, 3030, 3031, 3032 and 4037 of census tract 4102; blocks 2010, 2011, 2012, 2013, 2015, 2034, 2035, 2036 and 2038 of census tract 4104; blocks 2000, 2001, 2002, 2003, 2004, 2005, 2006, 2007, 2008, 2009, 2010, 2011, 2012, 2013, 2014, 2015, 2016, 2017, 2018, 2019, 2020, 2021, 2022, 2023, 2024, 2025, 2026, 2027, 2028, 2029, 2030, 2031, 2032, 2033, 2034, 2035, 2036, 3000, 3001, 3002, 3003, 3004, 3005, 3006, 3007, 3008, 3009, 3010, 3011, 3012, 3013, 3014, 3015, 3016, 3017, 3018, 3019, 3020, 3021, 3022, 3023, 3024, 3025, 3026, 3027, 3028 and 3029 of census tract 4200; blocks 1000, 1001, 1002, 1003, 1004, 1005, 1006, 1007, 1008, 1009, 1010, 1011, 1012, 1013, 1014, 1016, 1017, 1018, 1019, 1020, 1021, 1022, 1023, 1024, 1025, 1026, 1027, 1028, 1029, 1030, 1031, 1032, 1033, 1034, 1035, 1036, 1037, 1038, 1039, 1040, 1041, 1042, 1043, 1044, 1045, 1046, 1047, 1048, 1049, 1050, 1051, 1052, 1053, 1054, 1055, 1056, 1057, 1058, 1059, 1060, 1061, 1062, 1063, 1064, 1065, 1066, 1067, 1068, 1069, 1070, 1071, 1072, 1073, 1074, 1075, 1076, 1077, 1078, 1079, 1080, 1081, 1082, 1083, 1084, 1085, 1086, 1087, 1088, 1089, 1090, 1091, 1092, 1093, 1094, 1095, 1096, 1097, 1098, 1099, 1100, 1101, 1102, 1103, 1104, 1105, 1106, 1107, 1108, 1109, 1110, 1111, 1112, 1113, 1114, 1115, 1116, 1117, 1118, 1119, 1120, 1121, 1122, 1123, 1124, 1125, 1126 and 1127 of census tract 4300;

census tract 4500; census tract 4601; blocks 1000, 1001, 1002, 1003, 1004, 1011, 1012, 2000, 2001, 2002, 2003, 2004, 2005, 2007 and 2011 of census tract 4602; census tract 4700; census tract 4800; census tract 4901; census tract 4902; census tract 5001; census tract 5002; census tract 5101; census tract 5102; census tract 5103; census tract 5201; census tract 5202; blocks 1000, 1001, 1002, 1003, 1004, 1005, 1006, 1007, 1008, 2000, 2001, 2002, 2003, 2004, 2005, 2006, 2007, 3000, 3001 and 3002 of census tract 5500; census tract 5601; blocks 2000, 2001 and 2002 of census tract 5602; blocks 3000, 3001, 3002, 3005, 4000, 4001, 4002, 4003, 4004, 4005 and 4006 of census tract 5702; blocks 1000, 1001, 1002, 1003, 1004, 1005, 1006, 1007, 1008, 1009, 1010, 1011, 1012, 1013, 1014, 1015, 1016, 1017, 1018, 1019, 1020, 1021, 1022, 1023, 1024, 1025, 1026, 1027, 1028, 1029, 1030, 1031, 1032, 1033, 1034, 1035, 1036, 1037, 1038, 1039, 1040, 1041, 1042, 1043, 1044, 1045, 1046 and 1060 of census tract 6900; blocks 1000, 1001, 1002, 1003, 1004, 1005, 1029, 1030, 1031, 1032, 1033, 1034, 1035, 1036, 1037, 1038, 1039, 1040, 1044, 1045, 2000, 2001, 2002, 2003, 2004, 2005, 2006, 2007, 2008, 2009, 2010, 2011, 2012, 2013, 2014, 2015, 2016, 2017, 2018, 2019, 2020, 2021 and 2022 of census tract 7001; blocks 1000, 1001, 1002, 1003, 1004, 1005, 1006, 1007, 1008, 1009, 1010, 1011, 1012, 1013, 1014, 1015, 1016, 1017, 1018, 1019, 1020, 1021, 1022, 1023, 1024, 1025, 1026, 1027, 1028, 1029, 1030, 1031, 1032, 1033, 1034, 1035, 1036, 1037, 1038, 1039, 1040, 1041, 1042, 1043, 1044, 1045, 1046, 1047, 2000, 2001, 2002, 2003, 2004, 2005, 2006, 2007, 2008, 2009, 2010, 2011, 2012, 2013, 2014, 2015, 2016, 2017, 2018, 2019, 2020, 2021, 2022, 2023, 2024, 2026, 2028, 2033, 2034, 2040, 2041, 2042, 2043, 2044, 2045, 2046, 2047, 2048, 2049, 2050, 2051, 2052, 2053, 2054, 2055, 2056, 2057, 2058, 2059, 2060, 3000, 3001, 3002, 3003, 3004, 3005, 3006, 3007, 3008, 3009, 3010, 3011, 3012, 3013, 3014, 3015, 3016, 3017, 3018, 3019, 3020, 3021, 3022, 3023, 3024, 3025, 3026, 3027, 3028, 3029, 3030, 3031, 3032, 3033, 3034 and 3035 of census tract 7002; blocks 1026, 3033 and 3043 of census tract 7100; census tract 10601; census tract 10602; that portion of Washington County lying within blocks 1000, 1001, 1002, 1003, 1004, 1006, 2000, 2001, 2002, 2003, 2004, 2005, 2006, 2007, 2008, 3000, 3001, 3002, 3003, 3004, 3005, 3006, 3007, 3008, 3015, 3016, 3017, 3018, 3019, 3020, 3023 and 3024 of census tract 30103.

(34) Thirty-fourth District: That portion of Multnomah County lying within blocks 1006, 1007, 1008, 1009, 1010, 1011, 1012, 1013, 1014, 1015, 1016, 1017, 1018, 1019, 1020, 1021, 1022, 1023, 1024, 1025, 1026, 1027, 1028, 1041, 1042 and 1043 of census tract 7001; blocks 2025, 2027, 2029, 2030, 2031, 2032, 2035, 2036, 2037, 2038 and 2039 of census tract 7002; that portion of Washington County lying within blocks 2008, 2009 and 2010 of census tract 30105; blocks 2027, 2028 and 2029 of census tract 30106; census tract 31506; census tract 31507; blocks 1016, 1019, 2000, 2001, 2002, 2003, 2004, 2005, 2006, 2007, 2008, 3000, 3001, 3002, 3003, 3004, 3005, 3006, 3007, 3008, 3009, 3010, 3011, 3012, 3013, 3014, 3015, 3016, 3017, 3018, 3019, 3020, 3021, 3022, 3023, 3024, 3025, 3026, 3027, 3028, 3029, 3030, 3031, 3032, 3033, 3034, 3035, 3036, 3037, 3038, 3039, 3040, 3041, 3042, 3043, 3044, 3045, 3046, 3047, 3048, 3049, 3050, 3051, 3052, 3053, 3054, 3055, 3056, 3057, 3058, 3059, 3060, 3061, 3062, 3063, 3064, 3065, 3066, 3067, 3068, 3069, 3070, 3071, 3072, 3073, 3074, 3075, 3076, 3077, 3078, 3079, 3080, 3081, 3082, 3083, 3084, 3085, 3086, 3087, 3088, 3089, 3090, 3091 and 3092 of census tract 31509; census tract 31511; census tract 31514; census tract 31515; blocks 1000, 1001, 1002, 1003, 1004, 1005, 1006, 1007, 1008, 1009, 1010, 1011, 2000, 2001, 2002, 2003, 2004, 2005, 2006 and 2009 of census tract 31516; census tract 31517; census tract 31518; census tract 31519; census tract 31520; blocks 2000 and 2001 of census tract 31616; block 3024 of census tract 31617; census tract 31620; blocks 1000, 1001, 1002, 1003, 1004, 1005, 2000, 3000, 3001, 3002, 3003, 3004, 3005, 3006, 3007, 3008, 3009, 3010, 3011, 3012, 3013, 3014, 3015, 3016, 3017 and 3018 of census tract 31621.

(35) Thirty-fifth District: That portion of Washington County lying within block 1000 of census tract 31201; blocks 2002 and 2004 of census tract 31202; blocks 1001, 1002, 1003, 1004, 1005, 1006, 1007, 1008, 1009, 1010, 1011, 1012, 1013, 1018, 1019, 1020, 1021, 1022, 1023, 1026, 1027, 1029, 1030, 1031, 1032, 1033, 2002, 2003, 2004, 2005, 2008, 2009, 2010, 2011, 2012, 2013, 2014, 3002, 3003, 3004, 3005, 3006, 3007, 3008, 3009, 3010, 3011, 3012, 3013, 3014, 3015, 3016 and 3017 of census tract 31302; census tract 31402; blocks 3000, 3001, 3002, 3003, 3004, 3005, 3006, 3007, 3008, 3009, 3010, 3011, 3012, 3013, 3014, 3015, 3016, 3017, 3018, 3019, 3020, 3021, 3022, 3023, 3024, 3025, 3026, 3027, 3028, 3029, 3030, 3031 and 3032 of census tract 31404; census tract 31606; census tract

31612; blocks 1000, 1002, 1003, 1004, 1005, 1006, 1007, 1008, 1011, 1012, 1013, 1014, 1015, 1016, 1017, 1018, 2000, 2001, 2002, 2003, 2004, 2005, 2006, 2007, 2008, 2009, 2010, 2011, 2012, 2013, 2014, 2015, 3000, 3001, 3002, 3003, 3004, 3005, 3006, 3007 and 3008 of census tract 31614; blocks 1000, 1001, 1002, 1003, 1005, 1006, 1010, 1011, 1012, 1013, 1014, 1015, 1016, 1018, 1019, 1020, 2000, 2001, 2002, 2003, 2004, 2005, 2006, 2008, 2009, 2010, 2011, 3000, 3001, 3002, 3003, 3004, 3005, 3006, 3007, 4000, 4001, 4002, 4003, 4004, 4005 and 4006 of census tract 31615; blocks 2000, 2001, 2002, 2003, 2004, 2005, 2006, 2007, 2008, 2009, 2010, 2011, 2012, 2013, 2014, 3000, 3001, 3002, 3003, 3004, 3005, 3006, 3007, 3008, 3009, 3010, 3011, 3012, 3013, 3014, 3015, 3016 and 3017 of census tract 31618; blocks 1000, 1001, 1002, 1003, 1004, 1005, 1006, 1007, 1008, 1009, 1010, 1011, 1012, 1013, 1014, 1015, 1016, 1017, 1018, 1019, 1020, 1021, 1022, 1023, 1024, 1025, 1026, 1027, 1028, 1029, 2000, 2001, 2002, 2003, 2004, 2006, 2007, 2008, 2009, 2010, 2011, 2012, 2013, 2014, 2016, 2017, 2018 and 2019 of census tract 31619; census tract 31622; census tract 31623; census tract 31624; blocks 1000, 1001, 1002, 1003, 1004, 1005, 1006, 1007, 1008, 1009, 1010, 1011, 1012, 1013, 1014, 1015, 2000, 2001, 2002, 2003, 2004, 2005, 2006, 2007, 2008, 2009, 2010, 2011, 3000, 3001, 3002, 3003, 3004, 3005, 3006, 3007, 3008, 3009, 3010, 3011, 3012, 3013, 3014 and 3016 of census tract 31703; census tract 31705; census tract 31706; blocks 1000, 1001, 1002, 1003, 1004, 1005, 1006, 1007, 1008, 1009, 1010, 1011, 1012, 1013, 1014, 1015, 1016, 2000, 2001, 2002, 2003, 2004, 2005, 2006, 2007, 3000, 3001, 3002, 3003, 3007 and 3008 of census tract 31708.

(36) Thirty-sixth District: That portion of Washington County lying within blocks 2000, 2001, 2002, 2003, 2004, 2005, 2006, 2007, 2008, 2009, 2010, 3002, 3005, 3006, 3007, 3008 and 3009 of census tract 31009; blocks 1004, 1007, 1008, 1009, 1017 and 2007 of census tract 31615; block 3015 of census tract 31703; census tract 31707; blocks 3004, 3005 and 3006 of census tract 31708; census tract 31804; blocks 1006, 1007, 1008, 2001, 2002, 2003, 2004, 2005, 2006, 2007, 2008, 2009, 2010, 2012, 2013, 2014, 3000, 3001, 3002, 3003, 3004, 4000, 4001, 4002, 4003, 4004, 4005, 4006, 4007, 4008, 4009, 4010, 4011, 4012, 4013, 4014, 4015, 4016, 4017, 4018, 4019, 4020 and 4021 of census tract 31806; blocks 2007, 2008, 2011, 2017 and 2018 of census tract 31807; census tract 31813; census tract 31814; census tract 31816; census tract 31817; census tract 31820; census tract 31821; blocks 2007, 2010, 2014, 2015, 2020, 2021 and 2023 of census tract 31915; blocks 1000, 1001, 1002, 1003, 1004, 1005, 1006, 1007, 1008, 1009, 1010, 1013, 1014, 1015, 1016, 1018, 1024, 1025, 1026, 1027, 1028, 1029, 1046, 1047, 2000, 2001, 2002, 2003, 2004, 2005, 2006, 2007, 2008, 2009, 2010, 2011, 2012, 2013, 2014, 2015, 2016, 2017, 2018, 2019, 2020, 2021, 2022, 2023, 2024, 2025, 2026, 2027, 2028, 2029, 2030, 2031, 2032, 3000, 3001, 3002, 3003, 3004, 3005, 3006, 3007, 3008, 3009, 3010, 3011, 3012, 3013, 3014, 3015, 3016, 3017, 3018, 3019, 3020, 3021, 3022, 3023, 3024, 3025, 3026, 3027, 3028, 3029, 3030, 3031, 3032, 3033 and 3034 of census tract 32202; census tract 32301; census tract 32302; blocks 2011 and 3002 of census tract 32410; blocks 1000, 1001, 1002, 1003, 1004, 1005, 1006, 1007, 1008, 1009, 1010, 2000, 2001, 2002, 2003, 2004, 2005, 2006, 2007, 2008, 2009, 2010, 2011 and 2012 of census tract 32411; blocks 3000, 3001, 3002, 3003, 3004, 3005, 3006, 3007, 3008, 3009, 3010, 3011, 3012, 3013, 3014, 3015, 3016, 3017 and 3018 of census tract 32412; blocks 1024, 1025, 1026, 1028, 1029, 1030, 1031, 1032, 1034, 1035, 1036, 1037, 1038, 1039, 1040, 2000, 2002, 3037, 3043, 3044, 3045, 3046, 3047, 3048, 3049, 3050, 3051, 3052, 3053, 3054, 3055, 3056, 3057 and 3063 of census tract 32501; census tract 32502; census tract 32503; blocks 3000, 3001, 3002, 3003, 3004, 3005, 3006, 3007, 3008, 3009, 3010, 3011, 3012, 3013, 3014, 3015, 3016, 3017, 3018, 3019, 3020, 3021, 3022, 3023, 3024, 3025, 3026, 3027, 3028, 3029, 3030, 3031, 3032, 3033, 3034 and 3035 of census tract 33000.

(37) Thirty-seventh District: That portion of Clackamas County lying within blocks 2012, 3020, 3021, 3022, 3023, 3024, 3025, 3026, 3027, 3028, 3029, 3030, 3040, 3041, 3042 and 3043 of census tract 20302; blocks 1007, 1008, 1009, 1010, 2008, 2009, 2010, 2011, 2012, 2013, 2014, 2015, 2016, 2017, 2018, 3000, 3001, 3002, 3003, 3004, 3005, 3006, 3007, 3008, 3009, 3010, 3011, 3012, 3013, 3014, 3015, 3016, 3017, 3018, 3019, 3020, 3021, 3022, 3023, 3024, 3025, 3026, 3027, 3028, 3029, 3030, 3031, 3032, 3033, 3034, 3035, 3036, 3037, 3038, 3039, 3040, 3041, 3042, 3043, 3044, 4000, 4001, 4002, 4003, 4004, 4005, 4006, 4007, 4008, 4009, 4010, 4011, 4012, 4013, 4014, 4015, 4016, 4017, 4018, 4019, 4020, 4021, 4022, 4023, 4024, 4025, 4026, 4027, 4028, 4029, 4030, 4031, 4032, 4033, 4034, 4035, 4036 and 4037 of census tract 20401; blocks 1010, 1012, 1013, 1014, 1015, 1016, 1017, 1018, 1019, 1020, 1021,

1022, 1023, 1024, 1025, 1026, 1027, 1028, 1029, 2011, 2013, 2020 and 2021 of census tract 20403; blocks 1005, 1006, 1007, 1008, 1011, 1012, 1013, 1014, 1015, 1016, 1017, 1018, 1019, 1020, 1021, 1022, 1023, 1024, 1025, 1026, 2000, 2001, 2002, 2003, 2004, 2005, 2006, 2007, 2008, 2009, 2010, 2011, 2012, 2013, 2014, 2015, 2016, 2017, 2018, 2019, 2020, 2021, 2022, 2023, 2024, 2025, 2026, 2027, 2028, 2029, 2030, 2031, 2032, 2033, 2034, 2035, 2036, 2037, 2038, 3000, 3001, 3002, 3003, 3004, 3005, 3006, 3007, 3008, 3009, 3010, 3011, 3012, 4000, 4001, 4002, 4003, 4004, 4005, 4006, 4007, 4008, 4009, 4010, 4011, 4012, 4013, 4014, 4015, 4016, 4017 and 4018 of census tract 20504; blocks 1011, 1013, 1014, 1015, 1016, 1017, 1018, 1019, 2000, 2001, 2004, 2005, 2006, 2007, 2008, 2009, 2010, 2011, 2012, 2013, 2014, 2015 and 2016 of census tract 20505; census tract 20506; census tract 20507; census tract 20601; census tract 20602; census tract 20700; census tract 22702; blocks 2009 and 2010 of census tract 22710; block 3000 of census tract 22800; block 1000 of census tract 24401; block 1000 of census tract 24402; that portion of Washington County lying within block 1008 of census tract 30805; blocks 1000, 1001, 1002, 1003, 1004, 1005, 1006, 1007, 1008, 1009, 1010, 1011, 1012, 1013, 1014, 1015, 1016, 1017, 1018, 2000, 2001, 2002, 2003, 2004, 2005, 2006, 2007, 2008, 3000, 3001, 3002, 3003, 3004, 3005, 3006, 3007, 3008, 3009, 3010, 3011, 3012, 3013, 3014, 3015, 3016, 3017, 3018, 3019, 3020, 3021, 3022, 3023, 3024, 3025, 3026, 4000, 4001, 4002, 4003, 4004, 4005, 4006, 4007, 4008, 4009, 4010, 4011, 4012, 4016, 4017, 4018, 4019, 4020 and 4021 of census tract 32001; census tract 32003; census tract 32004; blocks 1005, 1006, 1007, 1008, 1009, 1010, 1011, 1012, 1013, 1015, 1016, 1017, 1018, 1019, 1020, 1021, 1022, 1023, 1024, 2000, 2001, 2002, 2003, 2004, 2005, 2006, 2007, 3000, 3001, 3002, 3003, 4000, 4001, 4002, 4003 and 4004 of census tract 32005; blocks 1000, 1001, 1002, 1003, 1004, 1005, 1006, 1007, 1008, 1009, 1010, 1011, 1012, 1013, 1018, 1024, 1025, 1026, 1027, 1028, 1029, 1030, 1031, 1032, 1033, 1034, 1035, 1036 and 1037 of census tract 32107; census tract 32108; blocks 1000, 1001, 1002, 1003, 1004, 1005, 1006, 1007, 1008, 1009, 1010, 1011, 1012, 1013, 1014, 1015, 1016, 2000, 2001, 2002, 2003, 2004, 2005, 2006, 2007, 2008, 2009, 2010, 2011, 2012, 2013, 2014, 2015, 2016, 2017, 2018, 2019, 2020, 2021, 2022, 2023, 2024, 2025, 2026, 2027, 2028, 2029, 2030, 2031, 2032, 2033, 2034 and 2035 of census tract 32109; blocks 1000, 1001, 1002, 1003, 1004, 1005, 1016, 1034, 1035, 1049, 1050, 1052, 1053, 1054, 2000, 2001, 2002, 2003, 2004, 2005, 2006, 2007, 2008, 2009, 2010 and 2011 of census tract 32110; blocks 2013 and 2015 of census tract 32112.

(38) Thirty-eighth District: That portion of Clackamas County lying within census tract 20101; census tract 20102; census tract 20201; census tract 20202; blocks 1000, 1001, 1002, 1003, 1004, 1005, 1006, 1007, 1008, 1009, 1010, 1011, 1012, 1013, 1014, 1015, 1016, 1017, 1018, 1019, 1020, 1021, 1022, 1023, 1024, 1025, 1026, 1027, 1028, 1029, 2000, 2001, 2002, 2003, 2004, 2005, 2006, 2007, 2008, 2009, 2010, 2011, 2013, 2014, 2015, 2016, 2017, 2018, 2019, 2020, 2021, 2022, 2023, 2024, 2025, 2026, 2027, 2028, 2029, 2030, 2031, 2032, 2033, 3000, 3001, 3002, 3003, 3004, 3005, 3006, 3007, 3008, 3009, 3010, 3011, 3012, 3013, 3014, 3015, 3016, 3017, 3018, 3019, 3031, 3032, 3033, 3034, 3035, 3036, 3037, 3038 and 3039 of census tract 20302; census tract 20303; census tract 20304; blocks 1000, 1001, 1002, 1003, 1004, 1005, 1006, 1011, 1012, 2000, 2001, 2002, 2003, 2004, 2005, 2006 and 2007 of census tract 20401; blocks 1000, 1001, 1002, 1003, 1004, 1005, 1006, 1007, 1008, 1009, 1011, 2000, 2001, 2002, 2003, 2004, 2005, 2006, 2007, 2008, 2009, 2010, 2012, 2014, 2015, 2016, 2017, 2018, 2019 and 2022 of census tract 20403; census tract 20404; census tract 20503; blocks 1000, 1001, 1002, 1003, 1004, 1009 and 1010 of census tract 20504; blocks 1000, 1001, 1002, 1003, 1004, 1005, 1006, 1007, 1008, 1009, 1010, 1012, 1020, 1021, 2002 and 2003 of census tract 20505; that portion of Multnomah County lying within census tract 5902; blocks 1000, 1001, 1002, 1003, 1004, 1005, 1006, 1007, 1008, 1009, 1010, 1011, 1012, 1013, 1014, 1015, 1016, 1017, 1018, 2000, 2001, 2002, 2003, 2004, 2005, 2006, 2007, 2008, 2009, 2010, 2011, 3001, 3002, 3004, 3005, 3006, 3007, 3008, 3009, 3010, 3011, 3012, 3013, 3014, 3015, 3016, 3017, 3018, 3019 and 3020 of census tract 5903; census tract 6200; census tract 6300; census tract 6402; census tract 6403; census tract 6404; blocks 2000, 2001, 2002, 2003, 2004, 2005, 2006, 2007, 2008, 2009, 2010, 2011, 2012, 2013, 2014, 2015, 2016, 2017, 2018, 2019, 2020, 2021, 2022, 2023, 2024, 2025, 2026, 2027, 2028, 2029, 2030, 2031, 2032, 2033, 2034, 2035, 2036 and 2037 of census tract 6501.

(39) Thirty-ninth District: That portion of Clackamas County lying within blocks 2000, 2002, 2003, 2004, 2005, 2006, 2007, 2008, 2009, 2010, 2011, 2012, 2013, 2014, 2015, 2016, 3000 and

3003 of census tract 21500; blocks 1000, 1001, 1002, 1003, 1004, 1005, 1006, 1007, 1008, 1009, 1010, 1011, 1012, 1013, 1014, 1015, 1016, 1017, 1018, 1019, 1020, 1021, 1022, 2000, 2001, 2002, 2003, 2004, 2005, 2006, 2007, 2008, 2009, 2010, 2011, 2012, 2013, 2014, 2015, 2016, 3000, 3001, 3002, 3003, 3004, 3005, 3006, 3007, 3008, 3009, 3010, 3011, 3012, 3013, 3016, 3017, 3018, 3019, 3020, 3021, 3022, 3023, 3024, 3025, 3026, 3027, 4000, 4001, 4002, 4003, 4004, 4005, 4006, 4007, 4008, 4009, 4010, 4011, 4012, 4013, 4014, 4015, 4016, 5000, 5001, 5002, 5003, 5004, 5005, 5006 and 5007 of census tract 21601; census tract 21602; census tract 22105; census tract 22107; blocks 1000, 1001, 1002, 1003, 1004, 1005, 1006, 1007, 1008, 1009, 1010, 1011, 1012, 1013, 1014, 1015, 1016, 1017, 1018, 1019, 1020, 1021, 1022, 1023, 1024, 1025, 1026, 1027, 1028, 1029, 1030, 1032, 1033, 2000, 2001, 2002, 2003, 2004, 2005, 2006, 2007, 2008, 2009, 2011, 2012, 2013, 2014, 2015, 2016, 2017, 2018, 2019, 2020, 2021, 2022, 2023, 2024, 2025, 2026, 2027, 2028, 2029, 2030, 2031, 2032, 2033, 2034, 2035, 2036, 2037, 2038, 2039, 2040, 2041, 2042, 2043, 2044, 2045, 2046, 2047, 2048, 2049, 2050 and 2051 of census tract 22108; census tract 22109; census tract 22110; census tract 22201; census tract 22205; census tract 22206; census tract 22207; blocks 1000, 1001, 1002, 1003, 1004, 1005, 1006, 1007, 1008, 1009, 1010, 1011, 1012, 1013, 1014, 1015, 1016, 1017, 2000, 2001, 2002, 2003, 2004, 2005, 2006, 2007, 2008, 2009, 2010, 2011, 2012, 2013, 2014, 2015, 2016, 2017, 2018, 2019, 2020, 2021, 2022, 2023, 2024, 3009, 3010, 3011, 3012, 3019, 3020, 3021, 3022, 3023, 3024, 3025, 3026, 3027, 3028, 3029, 3030, 3031, 3032, 3033, 3034, 3035, 3036, 3037, 3038, 3039, 3040, 3041, 3042, 3043, 4000, 4001, 4002, 4003, 4004, 4005, 4006, 4007, 4008, 4009, 4010, 4011, 4012, 4013, 4014, 4015, 4016 and 4017 of census tract 22208; blocks 1000, 2000, 2001, 2002, 2003, 2004, 2005, 2006, 2007, 2008, 2009, 2010, 2011, 2012, 2013, 2014, 2015, 2016, 2017, 2018, 2019, 2020, 2022, 2023, 2024, 2025, 2026, 2027, 2053, 2054, 2055, 2056, 2057, 2058, 2059, 2060, 2075, 2076 and 2078 of census tract 22301; blocks 3010, 3011, 3012, 3013, 3014, 3015, 3016, 3017, 3018, 3019, 3020, 3021, 3022, 3023, 3024, 3026, 3027, 3028, 3029, 3030, 3033, 4000, 4001, 4002, 4003, 4004, 4005 and 4006 of census tract 23202; that portion of Multnomah County lying within block 3008 of census tract 8903.

(40) Fortieth District: That portion of Clackamas County lying within blocks 1008, 1009, 1010 and 1018 of census tract 21400; blocks 1008, 1009, 1010, 1011, 1012, 1013, 1014, 1016, 1018, 2000, 2001, 2002, 2003, 2004, 2005, 2006, 2009, 2010, 2011, 2012, 2013, 2014, 2015, 2016, 2017, 3000, 3001, 3002, 3003, 3004, 3005, 3006, 3007, 3008, 4000, 4001, 4002, 4003, 4004, 4005, 4006, 4007, 4008 and 4009 of census tract 21700; census tract 21801; blocks 1002, 1003, 1004, 1005, 1008, 1009, 2000, 2001, 2002, 2003, 2004, 2005, 2006, 2007, 2008, 2009, 2010, 2011, 2012 and 2013 of census tract 21802; census tract 21900; census tract 22000; census tract 22101; blocks 1031, 1034, 1035, 1036, 2010, 2052, 2053, 2054, 2055, 2056, 2057, 2058, 2059 and 2060 of census tract 22108; blocks 1001, 1003, 1004, 1005, 1006, 1007, 1008, 1009, 1010, 1011, 1012, 1013, 1014, 1015, 1016, 1017, 1018, 1019, 1021, 1022, 1023, 1024, 1025, 2021, 2028, 2029, 2030, 2031, 2032, 2033, 2034, 2035, 2036, 2037, 2038, 2039, 2040, 2041, 2042, 2043, 2044, 2045, 2046, 2047, 2048, 2049, 2050, 2051, 2052, 2061, 2062, 2063, 2064, 2065, 2066, 2067, 2068, 2069, 2070, 2071, 2072, 2073, 2074, 2077, 3000, 3001, 3002, 3003, 3004, 3005, 3006, 3007, 3008, 3009, 3010, 3011, 3012, 3013, 3014, 3015, 3016, 3017, 3018, 3019 and 3020 of census tract 22301; blocks 1003, 1004, 1005, 1006, 1007, 1009, 1010, 1011, 1012, 1013, 1014, 1015, 1016, 1017, 1021, 3003, 3004, 3005, 3006, 3009, 3010, 3011, 3012, 3013, 3014, 3015, 3016, 3017, 3019, 3022, 3023, 3024, 3025, 3026, 3027, 3028, 3029, 3030, 3031, 3032, 3035, 3036, 3037 and 3038 of census tract 22302; blocks 1001, 1002, 1003, 1004, 1005, 1006, 1007, 1008, 1009, 1010, 1011, 1012, 1013, 1014, 1015, 1016, 1017, 1018, 1019, 1020, 1021, 1022, 1023, 1024, 1025, 1026, 1027, 1028, 1029, 1030, 1031, 1032, 1033, 1034, 1035, 1036, 1037, 1038, 1039, 2000, 2001, 2002, 2003, 2004, 2005, 2006, 2007, 2008, 2009, 2010, 2011, 2012, 2013, 2014, 2015, 2016, 2017, 2018, 2019, 2020, 2021, 2022, 2023, 2024, 2025, 2026, 2027, 2028, 2029, 2030, 2031, 2032, 2033, 2034, 2035, 2036, 2037, 2038, 2039, 2040, 2041, 2042, 2043, 2044, 2045, 2046, 2047, 2048, 2049, 2050, 2051, 2052, 3000, 3001, 3002, 3003, 3004, 3005, 3006, 3007, 3008, 3009, 3010, 3011, 3012, 3013, 3014, 3015, 3016, 3017, 3018, 3019, 3020, 3021, 3022, 3023, 3024, 3025, 3026, 3027, 3028, 3029, 3030, 3031, 3032, 3033, 3034, 3035, 3036, 3037, 3038, 3039, 3040, 3041, 3042, 3043, 3044, 3045, 3046, 3047, 3048, 4000, 4001, 4002, 4003, 4004, 4005, 4006, 4007, 4008, 4009, 4010, 4011, 4012, 4013, 4014, 4015, 4016, 4017, 4018, 4019, 4020, 4021, 4022, 4023, 4024, 4025, 4026, 4027, 4028, 4029, 4030, 4031, 4032, 4033, 4034, 4035, 4036, 4037, 4038, 4039, 4040, 4041,

4042, 4043, 4044, 4045, 4046, 4047, 4048, 4049, 4050, 4051, 4052, 4053, 4054, 4055, 5000, 5001, 5002, 5003, 5004, 5005, 5006, 5007, 5008, 5009, 5010, 5011, 5012, 5013, 5014, 5015, 5016, 5017, 5018, 5019, 5020, 5021, 5022, 5023, 5024, 5025, 5026, 5027, 5028, 5029, 5030, 5031, 5032, 5033, 5034, 5035, 5036, 5037, 5038, 5039, 5040, 5041, 5042, 5043, 5044, 5045, 5046, 5047, 5048, 5049, 5050, 5051, 5052, 5053, 5054, 5055, 5056, 5057 and 5058 of census tract 22400; census tract 22501; census tract 22502; blocks 1000, 1001, 1002, 1003, 1004, 1005, 1006, 1007, 1008, 1009, 1010, 1011, 1012, 1013, 1014, 1015, 1016, 1017, 1018, 1019, 1020, 1021, 1022, 1026, 1027, 1028, 1029, 1030, 1031, 1032, 1033, 2000, 2001, 2002, 2003, 2004, 2005, 2006, 2007, 2008, 2009, 2010, 2011, 2012, 2013, 2014, 2015, 2016, 2017, 2018, 2019, 2020, 2021, 2022, 2023, 2024, 2025, 2026, 2027, 2028, 2029, 2030, 2031, 2032, 2033, 2034, 2035, 2036, 2037, 2038, 2039, 2040, 2041, 2042, 2043, 2044, 2045, 2046, 2047 and 2048 of census tract 22602; blocks 1000, 1001, 1002, 1003, 1004, 1005, 1006, 1007, 1008, 1009, 1010, 1011, 1012, 1013, 1014, 1015, 1016, 1017, 1018, 1022, 1024, 1025, 1026, 1030, 1031, 1032, 1033, 2000, 2001, 2002, 2003, 2004, 2005, 2006, 2007, 2008, 2009, 2010, 2011 and 2012 of census tract 22603; blocks 1000, 1001, 1002, 1003, 1004, 1005, 1006, 1007, 1008, 1009, 1010, 1011, 1012, 1013, 1014, 1015, 1016, 1017, 2000, 2002, 2004, 2005, 2006, 2007, 2008, 2009, 2010, 2011, 2012, 2013, 2014, 2015, 2016, 2017, 2018, 2019, 2022, 2023, 2024, 2025, 2026, 2029, 2030, 2031, 2032, 2034, 2035, 2036, 2037, 2038, 2040, 2041, 2042, 2043, 2044, 2045, 2046, 2047, 2048, 3000, 3001, 3002, 3003, 3004, 3005, 3006, 3007, 3008, 3009, 3010, 3011, 3012, 3013, 3014, 3015, 3016, 3017, 3018, 3019, 3020, 4000, 4001, 4002, 4003 and 4004 of census tract 22605; blocks 1000, 1001, 1002, 1003, 1004, 1005, 1006, 1007, 1008, 1009, 1010, 1011, 1012, 1013, 1014, 1015, 1016, 1017, 1018, 2000, 2001, 2002, 2003, 2004, 2005, 2006, 2007, 2008, 2009, 2010, 2011, 2012, 2013, 2014, 2015, 2016, 2017, 2018, 2019, 2020, 2021, 2022, 2024, 2025, 2026, 2027, 3000, 3001, 3002, 3003, 3004, 3005, 3006, 3007, 3008, 3009, 3010, 3011, 3012, 3013, 3014, 3015, 3016, 3017, 3018, 4000, 4001, 4002, 4003, 4004 and 4005 of census tract 22606; blocks 1001, 1005, 1006, 1007, 1008, 1009, 1010, 1011 and 1013 of census tract 23001.

(41) Forty-first District: That portion of Clackamas County lying within census tract 20800; census tract 20900; census tract 21000; census tract 21100; census tract 21200; census tract 21300; blocks 1000, 1001, 1002, 1003, 1004, 1005, 1006, 1007, 1011, 1012, 1013, 1014, 1015, 1016, 1017, 2000, 2001, 2002, 2003, 2004, 2005, 2006, 2007, 2008, 2009, 2010, 2011, 3000, 3001, 3002, 3003, 3004, 3005, 3006, 3007, 3008, 3009, 3010, 3011 and 3012 of census tract 21400; blocks 1000, 1001, 1002, 1003, 1004, 1005, 1006, 1007, 1008, 1009, 1010, 1011, 1012, 1013, 1014, 1015, 1016, 1017, 1018, 1019, 1020, 1021, 1022, 1023, 1024, 1025, 1026, 1027, 1028, 1029, 1030, 1031, 1032, 1033, 1034, 1035, 1036, 1037, 1038, 1039, 1040, 1041, 1042, 1043, 1044, 1045, 1046, 1047, 2001, 3001, 3002, 3004, 3005, 3006, 3007, 3008, 3009, 3010, 3011, 3012, 3013, 3014, 3015, 3016, 3017 and 3018 of census tract 21500; blocks 3014 and 3015 of census tract 21601; blocks 1000, 1001, 1002, 1003, 1004, 1005, 1006, 1007, 1015, 1017, 1019, 2007 and 2008 of census tract 21700; blocks 1000, 1001, 1006 and 1007 of census tract 21802; that portion of Multnomah County lying within census tract 101; census tract 102; census tract 201; census tract 202; blocks 1000, 1001, 1002, 1003, 1004, 1005, 1006, 1007, 1008, 1009, 1010, 1011, 1012, 1013, 1014, 1015, 1016, 1017, 1018, 1019, 2000, 2001, 2002, 2003, 2004, 2005, 2006, 2007, 2008, 2009, 2010, 2011, 2019, 2020, 2021, 2022, 2023, 2024, 2025, 2026, 2027, 2028, 2029, 2030, 2031, 2032, 2033, 2034, 2035, 3000, 3001, 3002, 3003, 3004, 3005, 3006, 3007, 3008, 3009, 3010, 3011, 3012, 3013, 3014, 3015, 3016, 3017, 3018, 3019, 3020, 3021, 3022 and 3023 of census tract 301; blocks 1000, 1001, 1002, 1003, 1004, 1005, 1006, 1007, 1008, 1009, 1010, 1011, 1012, 1013, 1014, 1015, 1016, 1017, 1018, 1019, 1020, 1021, 1022, 1023, 1024, 2000, 2001, 2002, 2003, 2004, 2005, 2006, 2007, 2008, 2009, 2010, 2011, 2012, 2013, 2014, 2015, 2016, 2017, 2018, 2019, 2020, 2021, 2022, 2023, 2024, 2025, 2026, 2028, 2029, 2030, 2031, 2032, 2033, 2034, 2035, 2036, 2037, 2038, 2039, 2040, 2041, 2042, 2043, 2044, 2045, 2046, 3000, 3001, 3002, 3003, 3004, 3005, 3006, 3007, 3008, 3009, 3010, 3011, 3012, 3013, 3014, 3015, 3016, 4000, 4001, 4002, 4003, 4004, 4005, 4006, 4007, 4008, 4009, 4010, 4011, 4012, 4013, 4014, 4015, 4016, 4017, 4018, 4019, 4020, 4021, 4022, 4023, 4024, 4025, 4026, 4027, 4028, 4029, 4030, 4031, 4033, 4034, 4035, 4036, 4037, 4038, 5000, 5001, 5002, 5003, 5004, 5005, 5006, 5007, 5008, 5009, 5010, 5011, 5012, 5013, 5014, 5015, 5016, 5017, 5018, 5019, 5020, 5021, 5022, 5023, 5024, 5025, 5026, 6000, 6001, 6002, 6003, 6004, 6005, 6006, 6007, 6008, 6009, 6010, 6011, 6012, 6013, 6014, 6015, 6016, 6017, 6018, 6019, 6020, 6021, 6022, 6023, 6024, 6025, 6026, 6027, 6028, 6029, 6030

and 6031 of census tract 302; blocks 1000, 1001, 1002, 1003, 1004, 1005, 1006, 1007, 1008, 1009, 1010, 1011, 1012, 1013, 1014, 1015, 1016, 1017, 1018, 1019, 1020, 1021, 1022, 1023, 1024, 1025, 1026, 2000, 2001, 2002, 2003, 2004, 2005, 2006, 2007, 2008, 2009, 2010, 2011, 2012, 2013, 2014, 2015, 2016, 2017, 2018, 2019, 2020, 2021, 2022, 2023, 2024, 2025, 2026, 2027, 3000, 3001, 3002, 3003, 3004, 3005, 3006, 3007, 3008, 3009, 3010, 3011, 3012, 3013, 3014, 3015, 3016, 3017, 3018, 3019, 3020, 3021, 3022, 3023, 3024, 3025, 3026, 3027, 3028, 3029, 3030, 3031, 3032, 3033, 3034, 3035, 3036, 3037, 3038, 3039, 3040, 3041, 3042, 3043, 3044, 3045, 3046, 3047, 3048, 3049, 3050, 3051, 3052, 3053, 3054, 3055, 3056, 3057, 3058, 4000, 4001, 4002, 4003, 4004, 4005, 4006, 4007, 4008, 4009, 4010, 4011, 4012, 4013, 4014, 4015, 4016, 4017 and 4018 of census tract 401; blocks 1004, 1005, 1006, 1007, 1008, 1009, 1010, 1011, 1012, 1013, 1014, 1015, 2001, 2002, 2003, 2004, 2005, 2006, 2009, 2010, 2011, 2012, 2013, 2014, 2017, 2018, 2019, 2020, 2021, 2022, 2023, 2024, 2025, 2026, 2027, 2028, 2029, 2030, 2031, 2032, 2039, 2040, 2041, 2042, 2043, 2044, 3001, 3002, 3003, 3004, 3005, 3006, 3009, 3010, 3011, 3013, 3014, 3015, 3016, 3019, 3020, 3023, 3024, 3029, 3030 and 3031 of census tract 402; block 3025 of census tract 8800.

(42) Forty-second District: That portion of Multnomah County lying within blocks 2012, 2013, 2014, 2015, 2016, 2017, 2018, 2036, 4000, 4001, 4002, 4003, 4004 and 4005 of census tract 301; blocks 3000, 3001, 3002, 3003, 3004, 3005, 3006, 3007, 3008, 3009, 3010, 3011, 3012, 3013, 3014, 3015, 3016, 3017, 3018, 3019, 3020, 4000, 4001, 4002, 4003, 4004, 4005, 4006, 4007, 4008, 4009, 4010, 4011, 4012, 4013, 4014, 4015, 4016, 4017, 4018, 4019, 4020, 4021, 4022, 4023, 4024, 4025 and 4026 of census tract 801; blocks 2000, 2001, 2002, 2003, 2004, 2005, 2006, 2007, 2008, 2009, 2010, 2011, 2016, 2017, 2018, 2019, 2020, 3000, 3001, 3002, 3003, 3004, 3005, 3006, 3007, 3008, 3009, 3010, 3011, 3012, 3013, 3014, 3015, 3016, 3017, 3018, 3019, 3020, 3021, 3022, 3023, 3024, 3025, 3026, 3027, 3028, 3029, 3030, 3031, 3032, 3033, 4000, 4001, 4002, 4003, 4004, 4005, 4006, 4007, 4008, 4009, 4010, 4011, 4012, 4013, 4014, 4015, 4016, 4017, 4018, 4019, 4020 and 4021 of census tract 802; census tract 901; census tract 902; census tract 1000; census tract 1101; census tract 1102; census tract 1202; census tract 1203; census tract 1204; census tract 1301; census tract 1302; census tract 1400; blocks 1000, 1001, 1002, 1003, 1004, 1005, 1006, 1007, 3000, 3001, 3002, 3003, 3004, 3005, 3006, 3007, 3008, 3009, 3010, 3011 and 3012 of census tract 1500; blocks 3011, 3012, 3013, 3014, 3015, 3016, 3017, 3018, 3029, 3030, 3040, 3041 and 3042 of census tract 1801; blocks 1007, 1008, 1009, 1010, 1011, 1012, 1013, 1014, 1015, 1016, 1017, 1018, 1019, 1020, 1021, 1022, 1023, 1024, 1025, 2001, 2002, 2003, 2004, 2005, 2006, 2007, 2008, 2009, 2010, 2011, 2012, 2013, 2014, 2015, 2016, 2017, 2018, 2019, 2020, 2021, 2022 and 2023 of census tract 1802; blocks 1003, 1004, 1005, 1006, 1007, 1008, 1009, 1010, 1011, 1012, 1015, 1016, 1017, 1018, 1019, 1020, 1021, 1022, 1024, 1025, 1026, 1027, 2000, 2001, 2002, 2003, 2004, 2005, 2006, 2007, 2008, 2009, 2010, 2011, 2012, 2013, 2014, 2015, 2016, 2017, 2018, 2019, 2020, 2021, 2022, 2023, 2024, 2025, 2026, 2027, 2028, 2029, 2030, 2031, 2032, 3000, 3001, 3002, 3003, 3004, 3005, 3006, 3007, 3008, 3009, 3010, 3011, 3012, 3013, 3014, 3015, 3016, 3017, 3018, 3019, 3020, 3021, 3022, 3023, 3024, 3025, 3026, 3027, 4002, 4003, 4004, 4005, 4006, 4007, 4008, 4009, 4010, 4011, 4012, 4013, 4014, 4015, 4016, 4017, 4018, 4019, 4020, 4021, 4022, 4023, 4024, 4025, 4026, 4027, 4028, 4029, 4030, 4031, 4032, 4033, 4034, 4035, 4036, 4037, 4038, 4039 and 4040 of census tract 1900; blocks 1000, 1001, 1002, 1003, 1004, 1005, 1006, 1007, 1008, 1009, 1010, 1011, 1012, 1013, 2000, 2001, 2002, 2003, 2004, 2005, 2006, 2007, 2008, 2009, 2010, 2011, 2012, 2013, 2014, 2015, 2016, 2017, 2018, 2019, 2020, 2021, 2022, 2023, 2024, 3001, 3002, 3003, 3004, 3005, 3007, 3008, 3009, 3010, 3011, 3012, 3013, 3014, 3015, 3016, 3017 and 3018 of census tract 2001; blocks 1001, 1002, 1003, 1004, 1005, 1006, 1007, 1008, 1009, 1010, 1011, 1012, 1013, 1014, 1015, 1016, 1017, 1018, 1019, 1020, 1021, 1022, 1023, 1024, 1025, 1026, 1027, 2000, 2001, 2002, 2003, 2004, 2005, 2006, 2007, 2008, 2009, 2010, 2011, 2012, 2013, 2014, 2015, 2016, 2017, 2018, 2019, 2020, 2021, 3000, 3001, 3002, 3003, 3004, 3005, 3006, 3007, 3008, 3009, 3010, 3011, 3012, 3013, 3014, 3015, 3016, 3017, 3018, 3019, 3020, 3021, 3022, 3023, 3024, 3025, 3026, 3027, 3028, 3029, 3030, 3031 and 3032 of census tract 2002; blocks 1000, 1001, 1002, 1003, 1004, 1005, 1006, 1007, 1008, 1009, 1010, 1011, 1012, 1013, 1014, 1015, 1016, 1017, 1018, 1019, 1020, 1021, 1022, 1023, 1024, 1025, 1026, 1027, 1028, 1029, 1030, 1031, 1032, 1033, 1034, 1035, 1036, 1037, 1038, 1039, 1040, 1041, 1042, 1043, 1044, 1045, 1046, 1047, 1048, 1049, 1050, 1051, 1052, 1053, 1054, 1055, 1056, 1057, 1058, 1059, 2001, 2002, 2003, 2004, 2005, 2006, 2007, 2008, 2009, 2010,

2012, 2013, 2014, 2015, 2018, 2019, 2020, 2021, 2022, 2023, 2024, 2025, 2026, 2027, 2028, 2029, 2030, 2031, 2032, 2033, 2034, 2035, 2036, 2037, 2038, 2039, 2040, 2041, 2042, 2043 and 2044 of census tract 2101; census tract 2102.

(43) Forty-third District: That portion of Multnomah County lying within blocks 3000 and 3006 of census tract 2001; block 1000 of census tract 2002; blocks 2000, 2011, 2016 and 2017 of census tract 2101; census tract 2203; blocks 1000, 1001, 1002, 1003, 1004, 1005, 1006, 1007, 1008, 1009, 1010, 1011, 1012, 1013, 1014, 1015, 1016, 1017, 1018, 1019, 1020, 1021, 1023, 1024, 1025, 1026, 1027, 1028, 1029, 1030, 1031, 1032, 1033, 1034, 1035, 1036, 1037, 1038, 1039, 1040, 1041, 1042, 1043, 1044, 1045, 1046, 1047, 1048, 1049, 1050, 1051, 1052, 1053, 1054, 1055, 1056, 1057, 1058, 1059, 1060, 1061, 1062, 1063, 1064, 1065, 1066, 1067, 1068, 1069, 1070, 1071, 1072, 1073, 1074, 1075, 1076, 2000, 2001, 2002, 2003, 2004, 2005, 2006, 2007, 2008, 2009, 2010, 2011, 2012, 2013, 2014, 2015, 2016, 2017, 2018, 2019, 2020, 2021, 2022, 2023, 2024, 2025, 2026, 2027, 2028, 2029, 2030, 2031, 2032, 2033, 2034, 2035, 3000, 3001, 3002, 3003, 3004, 3005, 3006, 3007, 3008, 3009, 3010, 3011, 3012, 3013, 3014, 3015, 3016, 3017, 3018, 3019, 3020, 3021, 3022, 3023, 3024, 3025, 3026, 3027, 3028, 3029, 3030, 3031, 3032, 3033, 3034, 3035, 3036, 3037, 3038, 3039, 3040, 3041, 3042, 3043, 3044, 3045, 3046, 3047, 3048, 3049 and 3050 of census tract 2303; census tract 2401; census tract 2402; census tract 2501; census tract 2502; blocks 1000, 1001, 1002, 1003, 1004, 1005, 1006, 1007, 1008, 1009, 1010, 1011, 1012, 1013, 1014, 1015, 1016, 1017, 1018, 1019, 1020, 1021, 1022, 1023, 1024, 1025, 1026, 1027, 1028, 1029, 1030, 1031, 1032, 2000, 2001, 2002, 2003, 2004, 2005, 2006, 2007, 2008, 2009, 2010, 2011, 2012, 2013, 2014, 2015, 2016, 2017, 2018, 2019, 2020 and 2021 of census tract 3000; census tract 3100; census tract 3200; census tract 3301; census tract 3302; census tract 3401; census tract 3402; blocks 4000, 4001, 4002, 4006, 4007, 4008, 4009, 4010, 4011, 4012, 4013, 4014, 4015, 4016, 4017, 4018, 4019, 4020, 4021, 4022, 4023 and 4024 of census tract 3501; blocks 1000, 1001, 1002, 1013, 1014, 1015, 1016, 1017, 1018, 1019, 1020, 1026, 1027, 1028, 1029, 1030, 1031, 1032, 1033, 1034, 1035, 1036, 1039, 1040, 1041 and 1042 of census tract 3502; blocks 1000, 1001, 1002, 1003, 1004, 1005, 1006, 1007, 1008, 1009, 1010, 1011, 1012, 1013, 1014, 1015, 1016, 1017, 1018, 1019, 1020, 1021, 1022, 1023, 2006, 2007, 2008, 2009, 2012, 2013, 2014, 2015, 2016, 2017, 2018, 2021, 2022, 2023, 2024, 2025, 2026, 2027, 2028, 2029, 2030, 2031, 2032, 2033, 2034, 2035, 2036, 2037, 2038, 2039, 2040, 2041, 2042, 2043, 2044, 2045, 2046, 3000, 3001, 3002, 3003, 3004, 3005, 3006, 3007, 3008, 3009, 3010, 3011, 3012, 3013, 3014, 3015, 3016, 3017, 3018, 3019, 3020, 3021, 3022, 3023, 3024, 3025, 3026, 3027, 3028, 3029, 4000, 4001, 4002, 4003, 4004, 4005, 4006, 4007, 4008, 4009, 4010, 4011, 4012, 4013, 4014, 4015, 4016, 4017, 4018, 4019, 4020, 4021, 4022, 4023, 4024, 4025, 4026, 4027 and 4028 of census tract 3601; blocks 1000, 1001, 1002, 1003, 1004, 1005, 1006, 1007, 1008, 1009, 1010, 1011, 1012, 1013, 1014, 1015, 1016, 1017, 1018, 1019, 1020, 1021, 1022, 1023, 1024, 1025, 1026, 1027, 1028, 1029, 1030, 1031, 1032, 1033, 1034, 1035, 1036, 1037, 1038, 1039, 1040, 1041, 1042, 1043, 1044, 1045, 1046, 1047, 1048, 1049, 1050, 1051, 1052, 1053, 1054, 1055, 1056, 1057, 1058, 1059, 1060, 1061, 1062, 1063, 1064, 2000, 2001, 2002, 2003, 2004, 2005, 2006, 2007, 2008, 2009, 2010, 2011, 2012, 2013, 2014, 2015, 2016, 2017, 2018, 2019, 2020, 2021, 2022, 2023, 2024, 2025, 2026, 2027, 2028, 2029, 2030, 2031, 2032, 2033, 2034, 2035, 2036, 2037, 2038, 2039, 2040, 2041, 2042, 2043, 2044, 2045, 2046, 2047, 2048, 2049, 2050, 2051, 2052, 2053, 2054, 2055, 2056, 2057, 2058, 2059, 2060, 2061, 2062, 2063, 2064, 2065, 2066, 2067, 2068, 2069, 3000, 3001, 3002, 3003, 3004, 3005, 3006, 3007, 3008, 3009, 3010, 3011, 3012, 3013, 3014, 3015, 3016, 3017, 3018, 3019, 3020, 3021, 3022, 3023, 3024, 3025, 3026, 3027, 3028, 3029, 3030, 3031, 3032, 3033, 3034, 3035, 3036, 3037, 3038, 3039, 3040, 3041, 3042, 3043, 4001, 4003, 4004, 4005, 4006, 4007, 4008, 4009, 4010, 4011, 4012, 4013, 4014, 4015, 4016, 4017, 4018, 4019, 4020, 4021, 4022, 4023, 4024, 4025, 4026, 4027, 4028, 4029, 4030, 4031, 4032, 4033, 4034, 4035, 4036 and 4037 of census tract 3602; census tract 3603; blocks 1000, 1001, 1002, 1003, 1004, 1005, 1006, 1007, 1008, 1009, 1010, 1011, 1012, 1013, 1014, 1015, 1016, 1017, 1018, 1019, 1020, 1021, 1022, 1023, 1024, 1025, 1026, 1027, 1028, 1029, 1030, 1031, 1032, 1033, 1034, 1035, 1036, 1037, 1038, 2000, 2001, 2002, 2003, 2004, 2005, 2006, 2007, 2008, 2009, 2010, 2011, 2012, 2013, 2014, 2015, 2016, 2017, 2018, 2019, 2020, 2021, 2022, 2023, 2024, 2025, 2026, 2027, 2028, 2029, 2030, 2031, 2032, 2033, 2034, 2035, 2036, 2037, 2038, 3000, 3001, 3008, 3009, 3010, 3011, 3012, 3013, 3014, 3026, 3027, 3028, 3029, 3030, 3031, 3032 and 3033 of census tract 3702; block 1096 of census tract 7300; blocks 2001, 2002, 2003, 2004, 2005, 2006, 2007, 2008, 2009, 2010, 2011, 2012,

2013, 2014, 2017 and 2019 of census tract 7400; blocks 3000, 3001, 3002, 3003, 3004, 3005, 3006, 3007, 3008, 3009, 3010, 3011, 3012, 3013, 3014 and 3015 of census tract 7500; block 1026 of census tract 980000.

(44) Forty-fourth District: That portion of Multnomah County lying within blocks 1000, 1001, 1002, 1003, 1004, 1005, 1006, 1007, 1008, 1009, 1010, 1011, 1012, 1013, 1014, 1015, 1016, 1017, 1018, 1019, 1020, 1021, 1022, 1023, 2000, 2001, 2002, 2003, 2004, 2005, 2006, 2007, 2008, 2009, 2010, 2011, 2012, 2013, 2014, 2015, 2016, 2017, 2018, 2019, 2020, 3000, 3001, 3002, 3003, 3004, 3005, 3006, 3007, 3008, 3009, 3010, 3011, 3012, 3013, 3014, 3015, 4003, 4004 and 4005 of census tract 3501; blocks 1003, 1004, 1005, 1006, 1007, 1008, 1009, 1010, 1011, 1012, 1021, 1022, 1023, 1024, 1025, 1037, 1038, 1043, 2000, 2001, 2002, 2003, 2004, 2005, 2006, 2007, 2008, 2009, 2010, 2011, 2012, 2013, 2014, 2015, 2016, 2017, 2018, 2019, 2020, 2021, 2022, 2023, 2024, 2025, 2026, 2027, 2028, 2029, 2030, 2031, 2032 and 2033 of census tract 3502; blocks 2000, 2001, 2002, 2003, 2004, 2005, 2010, 2011, 2019 and 2020 of census tract 3601; blocks 4000 and 4002 of census tract 3602; census tract 3701; blocks 3002, 3003, 3004, 3005, 3006, 3007, 3015, 3016, 3017, 3018, 3019, 3020, 3021, 3022, 3023, 3024, 3025, 3034 and 3035 of census tract 3702; census tract 3801; census tract 3802; census tract 3803; census tract 3902; census tract 3903; census tract 3904; census tract 4002; census tract 4003; blocks 1000, 1001, 1002, 1003, 1004, 1005, 1006, 1007, 1008, 1009, 1010, 1011, 1012, 1013, 1014, 1015, 1016, 1017, 1018, 1019, 1020, 1021, 1022, 1023, 1024, 1025, 1026, 1027, 1028, 4000, 4001, 4002, 4003, 4004, 4005, 4006, 4007, 4008, 4009, 4010, 4011, 4012, 4013, 4014, 4015, 4016, 4017, 4018, 4019, 4020, 4021, 4022, 4023, 4024, 4025, 4026, 4027, 4028, 4029, 4030, 4031, 4032, 4033, 4034, 4035, 4036, 4038, 4039 and 4040 of census tract 4102; census tract 4103; blocks 1000, 1001, 1002, 1003, 1004, 1005, 1006, 1007, 2000, 2001, 2002, 2003, 2004, 2005, 2006, 2007, 2008, 2009, 2014, 2016, 2017, 2018, 2019, 2020, 2021, 2022, 2023, 2024, 2025, 2026, 2027, 2028, 2029, 2030, 2031, 2032, 2033 and 2037 of census tract 4104; blocks 1000, 1001, 1002, 1003, 1004, 1005, 1006, 1007, 1008, 1009, 1010, 1011, 1012, 1013, 1014, 1015, 1016, 1017, 1018, 1019, 1020, 1021, 1022, 1023, 1024, 1025, 1026, 1027, 1028, 1029, 1030, 1031, 1032, 1033, 1034, 1035, 1036, 1037, 1038 and 1039 of census tract 4200; block 1025 of census tract 7100; census tract 7201; census tract 7202; blocks 1000, 1001, 1002, 1003, 1004, 1005, 1006, 1007, 1008, 1009, 1010, 1011, 1012, 1013, 1014, 1015, 1016, 1017, 1018, 1019, 1020, 1021, 1022, 1023, 1024, 1025, 1026, 1027, 1028, 1029, 1030, 1031, 1032, 1033, 1034, 1035, 1036, 1037, 1038, 1039, 1040, 1041, 1042, 1043, 1044, 1045, 1046, 1047, 1048, 1049, 1050, 1051, 1052, 1053, 1054, 1055, 1056, 1057, 1058, 1059, 1060, 1061, 1062, 1063, 1064, 1065, 1066, 1067, 1068, 1069, 1070, 1071, 1072, 1073, 1074, 1075, 1076, 1077, 1078, 1079, 1080, 1081, 1082, 1083, 1084, 1085, 1086, 1087, 1088, 1089, 1090, 1091, 1092, 1093, 1094, 1095, 1097, 1098, 1099, 1100, 1101, 1102, 1103, 1104, 1105, 1130, 1133, 1134, 1135, 1136, 1137, 1138, 1139, 1140, 1141, 1142, 1143, 1144, 1145, 1181, 1182, 1183, 1184, 1185, 1186, 1187, 1188, 1189, 1190 and 1191 of census tract 7300; blocks 1000, 1001, 1002, 1003, 1004, 1005, 1006, 1007, 1008, 1009, 1010, 1011, 1012, 1013, 1014, 1015, 2000, 2015, 2016 and 2018 of census tract 7400; blocks 1000, 1001, 1002, 1003, 1004, 1005, 1006, 1007, 1008, 1009, 1010, 1011, 1012, 1013, 1014, 1015, 1016, 1017, 1018, 1019, 1020, 1021, 1022 and 1023 of census tract 7500; blocks 1000, 1001, 1002, 2000, 2001, 2002, 2003, 2004, 2007, 2008, 2009, 2010, 2011, 2014, 2015, 2016, 2019, 2020, 2021 and 2022 of census tract 7600; block 2001 of census tract 7700; blocks 3008, 3009, 3010, 3011, 3012, 3013, 3018, 3019, 3026, 3027 and 3028 of census tract 10200; blocks 1000, 1001, 1002, 1003, 1004, 1005, 1006, 1007, 1008, 1009, 1010, 1011, 1012, 1013, 1014, 1015, 1016, 1017, 1018, 1019, 1020, 1021, 1022, 1023, 1024, 1025, 1027 and 1028 of census tract 980000.

(45) Forty-fifth District: That portion of Multnomah County lying within blocks 5000, 5001, 5002, 5003, 5004, 5005, 5006, 5007, 5008, 5009, 5010, 5011, 5013, 6000, 6001, 6002, 6003, 6004, 6005, 6006, 6007, 6008, 6009, 6010, 6011, 6012, 6013, 6014, 6015, 6016, 6017, 6018 and 6019 of census tract 1601; census tract 1702; census tract 1703; census tract 1704; blocks 1000, 1001, 1002, 1003, 1004, 1005, 1006, 1007, 1008, 1009, 1010, 1011, 1012, 1013, 1014, 1015, 1016, 1017, 1018, 1019, 1020, 1021, 1022, 2000, 2001, 2002, 2003, 2004, 2005, 2006, 2007, 2008, 2009, 2010, 2011, 2012, 2013, 2014, 2015, 2016, 2017, 2018, 2019, 2020, 2021, 2022, 2023, 3000, 3001, 3002, 3003, 3004, 3005, 3006, 3007, 3008, 3009, 3010, 3019, 3020, 3021, 3022, 3023, 3024, 3025, 3026, 3027, 3028, 3031, 3032, 3033, 3034, 3035, 3036, 3037, 3038 and 3039 of census tract 1801; blocks 1000, 1001, 1002, 1003, 1004,

1005, 1006 and 2000 of census tract 1802; blocks 1000, 1001, 1002, 1013, 1014, 1023, 1028, 1029, 4000 and 4001 of census tract 1900; census tract 2600; census tract 2701; census tract 2702; census tract 2801; census tract 2802; census tract 2901; census tract 2902; blocks 1000, 1001, 1002, 1003, 1004, 1005, 1006, 1007, 1008, 1009, 1010, 1011, 1012, 1013, 1014, 1015, 1016, 1017, 1018, 1019, 1020, 1021, 1022, 1023, 1024, 1025, 2000, 2001, 2002, 2003, 2004, 2005, 2006, 2007, 2008, 2009, 2010, 2011, 2012, 2013, 2014, 2015, 2016, 2017, 2018, 2019, 2020, 2021, 2022, 2025, 3000, 3001, 3002, 3003, 3004, 3005, 3006, 3007, 3008, 3009, 3010, 3011, 3012, 3013, 3014, 3015, 3016, 3017, 3018, 3019, 3020, 4000, 4001, 4002, 4003, 4004, 4005, 4006, 4007, 4008, 4009, 4010, 4011, 4012, 4013, 4014, 4015, 4016, 4017, 4018 and 4019 of census tract 2903; blocks 2022, 2023, 2024, 2025, 2026, 2027, 2028, 2029, 2030, 2031, 2032, 3000, 3001, 3002, 3003, 3004, 3005, 3006, 3007, 3008, 3009, 3010, 3011, 3012, 3013, 3014, 3015, 4000, 4001, 4002, 4003, 4004, 4005, 4006, 4007, 4008, 4009, 4010, 4011, 4012, 4013, 4014, 4015, 4016, 4017, 4018, 4019, 4020, 4021, 4022, 4023, 4024, 4025, 4026, 4027, 4028 and 4029 of census tract 3000; blocks 1106, 1107, 1108, 1109, 1110, 1111, 1112, 1113, 1114, 1115, 1116, 1117, 1118, 1119, 1120, 1121, 1122, 1123, 1124, 1125, 1126, 1127, 1128, 1129, 1131, 1132, 1146, 1147, 1148, 1149, 1150, 1151, 1152, 1153, 1154, 1155, 1156, 1157, 1158, 1159, 1160, 1161, 1162, 1163, 1164, 1165, 1166, 1167, 1168, 1169, 1170, 1171, 1172, 1173, 1174, 1175, 1176, 1177, 1178, 1179 and 1180 of census tract 7300; blocks 2000, 2001, 2002, 2003, 2004, 2005, 2006, 2007, 2008, 2009, 2010, 2011, 2012, 2013, 2014, 2015, 2016 and 2017 of census tract 7500; blocks 1003, 1004, 1005, 1006, 1007, 1008, 1009, 1010, 1011, 1012, 1013, 1014, 1015, 1016, 1017, 1018, 1019, 1020, 1021, 2005, 2006, 2012, 2013, 2017 and 2018 of census tract 7600; blocks 1000, 1001, 1002, 1003, 1004, 1005, 1006, 1007, 1008, 1009, 1010, 1011, 1012, 1013, 1014, 1015, 1016, 1017, 1018, 1019, 1020, 1021, 1022, 1023, 1024, 1025, 1026, 1027, 1028, 1029, 1030, 1031, 1032, 2000, 2002, 2003, 2004, 2005, 2006, 2007, 2008, 2009, 2010, 2011, 2012, 2013, 2014, 2015, 2016, 2017, 2018, 2019, 2020 and 2021 of census tract 7700; blocks 1000, 1001, 1002, 1003, 1004, 1005, 1006, 1007, 1008, 1009, 1010, 1011, 1012, 1013, 1014, 1015, 2000, 2001, 2002, 2003, 2004, 2005, 2006, 2007, 2008, 2009, 2010, 2011, 2012, 2013, 2014, 2015, 2016, 2017, 2018, 2019, 2020, 2021, 2022, 2023, 2024 and 2025 of census tract 7800; census tract 7900; blocks 1000, 1001, 1004 and 1005 of census tract 8001; blocks 1000 and 1001 of census tract 8002; blocks 1014, 1015, 1016, 1017, 1018, 1019, 1020, 1024, 1025, 1026 and 5006 of census tract 8100; block 1004 of census tract 8201; blocks 1000, 1001, 1002, 1003, 1004, 1005, 1006, 1007, 1008, 1009, 1010, 1011, 1012, 1013, 1014, 1015, 1016, 1017, 1018, 1019, 1020, 1021, 1022 and 1023 of census tract 9501; census tract 9502; block 1001 of census tract 9605; blocks 1039, 1042, 1043, 1044, 1045, 1046, 1056, 3002, 3003, 3032, 3033, 3034, 3035, 3036, 3037, 3038, 3039, 3050, 3051, 3052, 3083, 3084, 3085, 3086, 3087, 3088, 3089, 3093, 3101, 3102, 3103, 3105 and 3106 of census tract 10200.

(46) Forty-sixth District: That portion of Multnomah County lying within blocks 2027 and 4032 of census tract 302; blocks 3059 and 3060 of census tract 401; blocks 1000, 1001, 1002, 1003, 1016, 2000, 2007, 2008, 2015, 2016, 2033, 2034, 2035, 2036, 2037, 2038, 3000, 3007, 3008, 3012, 3017, 3018, 3021, 3022, 3025, 3026, 3027 and 3028 of census tract 402; census tract 501; census tract 502; census tract 601; census tract 602; census tract 701; census tract 702; blocks 1000, 1001, 1002, 1003, 1004, 1005, 1006, 1007, 1008, 1009, 1010, 1011, 1012, 1013, 1014, 1015, 1016, 1017, 1018, 1019, 1020, 1021, 1022, 2000, 2001, 2002, 2003, 2004, 2005, 2006, 2007, 2008, 2009, 2010, 2011, 2012, 2013, 2014, 2015, 2016, 2017, 2018, 2019, 2020, 2021 and 2022 of census tract 801; blocks 1000, 1001, 1002, 1003, 1004, 1005, 1006, 1007, 1008, 1009, 1010, 1011, 1012, 1013, 1014, 1015, 1016, 1017, 1018, 1019, 1020, 1021, 2012, 2013, 2014 and 2015 of census tract 802; blocks 1008, 1009, 1010, 1011, 1012, 1013, 1014, 1015, 1016, 1017, 1018, 1019, 1020, 1021, 2000, 2001, 2002, 2003, 2004, 2005, 2006, 2007, 2008, 2009, 2010, 2011 and 2012 of census tract 1500; blocks 1000, 1001, 1002, 1003, 1004, 1005, 1006, 1007, 1008, 1009, 1010, 1011, 1012, 1013, 1014, 1015, 1016, 1017, 1018, 1019, 1020, 1021, 1022, 1023, 1024, 1025, 1026, 1027, 1028, 1029, 1030, 1031, 1032, 1033, 1034, 1035, 1036, 1037, 2000, 2001, 2002, 2003, 2004, 2005, 2006, 2007, 2008, 2009, 2010, 2011, 2012, 2013, 2014, 2015, 2016, 2017, 2018, 2019, 2020, 2021, 3000, 3001, 3002, 3003, 3004, 3005, 3006, 3007, 3008, 3009, 3010, 3011, 3012, 3013, 3014, 3015, 3016, 3017, 3018, 3019, 3020, 3021, 4000, 4001, 4002, 4003, 4004, 4005, 4006, 4007, 4008, 4009, 4010, 4011, 4012, 4013, 4014, 4015, 4016, 4017, 4018, 4019, 4020, 4021, 5012, 5014, 5015, 5016, 5017 and 5018 of census tract 1601; census tract 1602; blocks 1018, 1019, 3004 and

3005 of census tract 8201; census tract 8301; blocks 1010, 2006 and 2007 of census tract 8302; blocks 1006, 1007, 1008, 1009, 1010, 1011, 1012, 1013, 1014, 1015, 1016, 1017, 1018, 1019, 1020 and 1021 of census tract 8500; census tract 8600; census tract 8700; blocks 1000, 1001, 1002, 1003, 1004, 1005, 1006, 1007, 1008, 1009, 1010, 1011, 1012, 1013, 1014, 1015, 1016, 1017, 1018, 1019, 1020, 1021, 2000, 2001, 2002, 2003, 2004, 2005, 2006, 2007, 2008, 2009, 2010, 2011, 2012, 2013, 2014, 2015, 2016, 2017, 2018, 2019, 2020, 2021, 2022, 2023, 3000, 3001, 3002, 3003, 3004, 3005, 3006, 3007, 3008, 3009, 3010, 3011, 3012, 3013, 3014, 3015, 3016, 3017, 3018, 3019, 3020, 3021, 3022, 3023, 3024 and 3026 of census tract 8800; census tract 8902.

(47) Forty-seventh District: That portion of Multnomah County lying within blocks 2023 and 2024 of census tract 2903; block 2026 of census tract 7800; blocks 1002, 1003, 1006, 1007, 1008, 1009, 1010, 1011, 1012, 1013, 1014, 1015, 1016, 1017, 1018, 1019, 1020, 1021, 2000, 2001, 2002, 2003, 2004, 2005, 2006, 2007, 2008, 2009, 2010, 2011, 2012, 2013, 2014, 2015, 2016, 2017, 2018, 2019, 2020 and 2021 of census tract 8001; blocks 1002, 1003, 1004, 1005, 1006, 1007, 1008, 1009, 1010, 1011, 1012, 1013, 1014, 1015, 1016, 1017, 1018, 1019, 2000, 2001, 2002, 2003, 2004, 2005, 2006, 2007, 2008, 2009, 2010, 2011, 2012, 2013, 2014, 2015 and 2016 of census tract 8002; blocks 1000, 1001, 1002, 1003, 1004, 1005, 1006, 1007, 1008, 1009, 1010, 1011, 1012, 1013, 1021, 1022, 1023, 2000, 2001, 2002, 2003, 2004, 2005, 2006, 2007, 2008, 2009, 2010, 2011, 2012, 2013, 2014, 2015, 2016, 2017, 2018, 2019, 2020, 2021, 2022, 2023, 2024, 3000, 3001, 3002, 3003, 3004, 3005, 3006, 3007, 3008, 3009, 3010, 4000, 4001, 4002, 4003, 4004, 4005, 4006, 4007, 4008, 4009, 4010, 4011, 5000, 5001, 5002, 5003, 5004, 5005, 5007, 5008, 5009, 6000, 6001, 6002, 6003, 6004, 6005, 6006, 6007, 6008, 6009, 6010, 6011, 6012, 6013, 6014, 6015 and 6016 of census tract 8100; blocks 1000, 1001, 1002, 1003, 1005, 1006, 1007, 1008, 1009, 1010, 1011, 1012, 1013, 1014, 1015, 1016, 1017, 1020, 1021, 1022, 1023, 1024, 1025, 1026, 1027, 1028, 2000, 2001, 2002, 2003, 2004, 2005, 2006, 2007, 2008, 2009, 2010, 2011, 2012, 2013, 2014, 3000, 3001, 3002, 3003, 3006, 3007, 3008, 3009, 3010, 3011, 3012, 3013 and 3014 of census tract 8201; census tract 8203; census tract 8204; census tract 9202; census tract 9203; census tract 9204; blocks 1000, 1007, 1008, 1009, 1010, 1011, 1012, 1013, 1018, 1019, 1020, 1021, 1022, 2002, 2003, 2004, 2005, 2006, 2007, 2008, 2011, 2012, 3001, 3002, 3003, 3004, 3005, 3006, 3007 and 3008 of census tract 9301; census tract 9302; census tract 9400; blocks 2000, 2001, 2002, 2003, 2004, 2005, 2006, 2007, 2008, 2009, 2010, 2011, 2012, 2013, 2014, 3000, 3001, 3002, 3003, 3004, 3005, 3006, 3007, 3008, 3009, 3010, 3011, 3012, 3013 and 3014 of census tract 9501; census tract 9701; census tract 9703.

(48) Forty-eighth District: That portion of Clackamas County lying within blocks 3000, 3001, 3002, 3003, 3004, 3005, 3006, 3007, 3008, 3013, 3014, 3015, 3016, 3017 and 3018 of census tract 22208; census tract 23201; blocks 1000, 1001, 1002, 1003, 1004, 1005, 1006, 1007, 1008, 1009, 1010, 1011, 1012, 2000, 2001, 2002, 2003, 2004, 2005, 2006, 2007, 2008, 2009, 2010, 2011, 2012, 2013, 2014, 2015, 2016, 2017, 2018, 2019, 2020, 2021, 2022, 2023, 2024, 2025, 2026, 2027, 2028, 2029, 2030, 2031, 2032, 2033, 2034, 2035, 2036, 2037, 2038, 2039, 2040, 2041, 2042, 2043, 2044, 2045, 2046, 2047, 3000, 3001, 3002, 3003, 3004, 3005, 3006, 3007, 3008, 3009, 3025, 3031, 4007, 4008, 4009, 4010, 4011, 4012, 4013, 4014, 4015, 4016, 4018, 4019, 4020, 4021, 4022, 4023, 4024, 4025, 4027, 4029, 4030, 4031, 4032, 4033 and 4034 of census tract 23202; blocks 1008, 1009, 1010, 1011, 1012, 1013, 1014, 1015, 1016, 1017, 1018, 1019, 1020, 1021, 1022, 1023, 1024, 1025, 1026, 2007, 2008, 2009, 2010, 2011, 2013, 2015, 2017, 2020, 2033, 2034, 2035, 2036, 2040, 3000, 3001, 3002, 3003, 3004, 3005, 3006, 3007, 3008, 3009, 3010, 4000, 4001, 4002, 4003, 4004, 4005, 4006, 4007, 4008, 4009 and 4010 of census tract 23300; blocks 2022, 2023, 3001, 3002, 3003, 3004, 3005, 3008 and 3009 of census tract 23401; blocks 1000, 1001, 1002, 1003, 1004, 1021, 1022, 1023, 1024 and 1029 of census tract 23500; that portion of Multnomah County lying within blocks 1000, 1001, 1002, 1003, 1004, 1005, 1006, 1007, 1008, 1009, 1011, 1012, 1013, 1014, 1015, 1016, 1017, 2000, 2001, 2002, 2003, 2004, 2005, 2008, 2009, 2010, 2011, 2012, 2013, 2014, 2015, 2016, 2017, 2018, 2019, 2020, 2021, 2022, 2023, 2024, 2025, 2026, 2027, 2028, 2029 and 2030 of census tract 8302; census tract 8400; blocks 1000, 1001, 1002, 1003, 1004, 1005, 2000, 2001, 2002, 2003, 2004, 2005, 2006, 2007, 2008, 2009, 2010, 3000, 3001, 3002, 3003, 3004, 3005 and 3006 of census tract 8500; blocks 1000, 1001, 1002, 1003, 1004, 1005, 1006, 1007, 1008, 1009, 1010, 1011, 1012, 1013, 1014, 1015, 1016, 1017, 1018, 1019, 1020, 1021, 1022, 1023, 1024, 1025, 1026, 1027, 1028, 1029, 1030, 1031, 1032, 1033, 1034, 1035, 1036, 1037, 1038, 1039, 1040, 1041, 1042, 1043,

1044, 1045, 1046, 1047, 1048, 2000, 2001, 2002, 2003, 2004, 2005, 2006, 2007, 2008, 3000, 3001, 3002, 3003, 3004, 3005, 3006, 3007, 3009, 3010, 3011, 3012, 3013, 3014, 3015 and 3016 of census tract 8903; census tract 8904; census tract 9001; census tract 9002; census tract 9101; census tract 9102; blocks 2000, 2001, 2002, 2003, 2004, 2005, 2006, 2007, 2008, 2009 and 2010 of census tract 9803; census tract 9804; blocks 2011, 2012, 2013, 2014, 2015, 2016, 2017, 2036, 2037, 2038, 2042, 2046, 2047, 2048, 2049, 2050, 2051, 3000, 3001, 3002, 3003, 3004, 3005, 3006, 3007, 3008, 3009, 3010, 3011, 3012, 3013, 3014, 3015, 3016, 3017, 3018, 3019, 3020, 3021, 3022, 3023, 3024, 3025, 3026, 3027 and 3028 of census tract 9903; block 2013 of census tract 9905.

(49) Forty-ninth District: That portion of Multnomah County lying within blocks 1001, 1002, 1003, 1004, 1005, 1006, 1014, 1015, 1016, 1017, 2000, 2001, 2009, 2010, 2013, 3000, 3009 and 3010 of census tract 9301; census tract 9603; census tract 9604; blocks 1000, 1002, 1003, 1004, 1005, 1006, 1007, 1008, 1009, 1010, 1011, 1012, 2000, 2001, 2002, 2003, 2004, 2005, 2006, 2007, 2008, 2009, 2010, 2011, 2012, 3000, 3001, 3002, 3003, 3004, 3005, 3006, 3007, 3008, 3009, 3010, 3011, 3012, 3013, 3014 and 3015 of census tract 9605; census tract 9606; blocks 1000, 1004, 1005, 1006, 1007, 1008, 1009, 1010, 3000, 3001, 3002, 3003, 3004, 3005, 3006, 3007, 3008, 3009, 3010, 3011, 3012, 3013, 3014, 3015 and 3016 of census tract 10101; census tract 10102; blocks 1000, 1001, 1002, 1003, 1004, 1005, 1006, 1007, 1008, 1010, 1011, 1013, 1014, 1015, 1016, 1017, 1018, 1019, 1020, 1021, 1022, 1023, 1024, 1025, 1026, 1027, 1028, 1029, 1030, 1031, 1032, 1033, 1034, 1035, 1036, 1037, 1038, 1040, 1041, 1047, 1048, 1049, 1050, 1051, 1052, 1053, 1054, 1055, 1061, 1063, 1064, 2000, 2001, 2002, 2003, 2004, 2005, 2006, 2007, 2008, 2009, 2010, 2011, 2012, 2013, 2014, 2015, 2016, 2017, 2018, 2019, 2020, 2021, 3000, 3001, 3004, 3005, 3006, 3007, 3014, 3015, 3016, 3017, 3020, 3021, 3022, 3023, 3024, 3025, 3029, 3030, 3031, 3040, 3041, 3042, 3043, 3044, 3045, 3046, 3047, 3048, 3049, 3053, 3054, 3055, 3056, 3057, 3058, 3059, 3060, 3061, 3062, 3063, 3064, 3065, 3066, 3067, 3068, 3069, 3070, 3071, 3072, 3073, 3074, 3075, 3076, 3077, 3078, 3079, 3080, 3081, 3082, 3090, 3091, 3092, 3094, 3095, 3096, 3097, 3098, 3099, 3100, 3104, 3107 and 3108 of census tract 10200; census tract 10303; census tract 10304; census tract 10305; census tract 10306; blocks 2000, 2001, 2002, 2003, 2004, 2005, 2006, 2007, 2008, 2009, 2010, 2011, 2012, 2013, 2014, 2015, 2016, 2017, 2018, 2019, 2020, 2021, 2022, 2023, 2024, 2025, 2026, 2027, 2028, 2029 and 2037 of census tract 10402; blocks 1000, 1001, 1002, 1003, 1004, 1005, 1006, 1007, 1008, 1009, 1010, 1011, 1012, 1013, 1014, 1015, 1016, 1017, 1018, 1019, 2003, 3000, 3001, 3002, 3003, 3004, 3005, 3006, 4000, 4001, 4002, 4003, 4004, 4005, 4006, 4007, 4008 and 4009 of census tract 10405; blocks 2000, 2001, 2002, 2003, 2004, 2005, 2006, 2007, 2008, 2009, 2010, 2011, 2012, 2013, 2014, 2015 and 2017 of census tract 10407; census tract 10410; blocks 1011, 1012, 1013, 1014, 1021, 1035, 1037, 1039, 1040, 1041, 1042, 1043, 1044, 1045, 1046, 1047, 1048, 1049, 1054, 1056 and 1065 of census tract 10500.

(50) Fiftieth District: That portion of Multnomah County lying within census tract 9704; census tract 9801; blocks 1000, 1001, 1002, 1003, 1004, 1005, 1006, 1007, 1008, 1009, 1010, 1011, 1012, 1013, 1014, 1015, 1016, 1017, 1018, 1019, 1020, 1021, 1022, 3000, 3001, 3002, 3003, 3004, 3005, 3006, 3007, 3008, 3009, 3010, 3011, 3012, 3013, 3014, 3015, 3016, 3017, 4000 and 4001 of census tract 9803; blocks 1000, 1001, 1002, 1003, 1004, 1005, 1006, 1007, 1008, 1009, 1010, 1011, 1012, 1013, 1014, 1015, 1016, 2000, 2001, 2002, 2003, 2004, 2005, 2006, 2007, 2008, 2009, 2010, 2018, 2019, 2020, 2021, 2022, 2023, 2024, 2025, 2026, 2027, 2028, 2029, 2030, 2031, 2032, 2033, 2034, 2035, 2039, 2040, 2041, 2043, 2044, 2045, 2052, 4000, 4001, 4002, 4003, 4004, 4005, 4006, 4007, 4008, 4009, 4010, 4011, 4012, 4013, 4014, 4015, 4016 and 4017 of census tract 9903; census tract 9904; blocks 1000, 1001, 1002, 1003, 1004, 1005, 1006, 1007, 1008, 1009, 1010, 1011, 1012, 1013, 1014, 1015, 2000, 2001, 2002, 2003, 2004, 2005, 2006, 2007, 2008, 2009, 2010, 2011 and 2012 of census tract 9905; census tract 9906; census tract 9907; census tract 10001; census tract 10002; blocks 1001, 1002, 1003, 1011, 1012, 1013, 1014, 1015, 1016, 1017, 1018, 2000, 2001, 2002, 2003, 2004, 2005, 2006, 2007, 2008, 2009, 2010, 2011, 2012, 2013, 2014 and 2015 of census tract 10101; blocks 1020, 2000, 2001, 2002, 2004, 2005, 2006, 2007, 2008, 2009, 2010, 2011 and 4010 of census tract 10405; blocks 1000, 1001, 1002, 1004, 1005, 1006, 1007, 1008, 1009, 1010, 1013, 1014, 1015, 1016, 1017, 1018, 1019, 1020, 1021, 1022, 1023, 1024, 1025, 1026, 1027, 3000, 3001, 3002, 3003, 3004 and 3005 of census tract 10407; census tract 10408; census tract 10411; blocks 1000, 1001, 1002, 1003, 1004, 1005, 1006, 1007, 1008, 1009, 1010,

1011, 1012, 1013, 1014, 1015, 1016, 1017, 1018, 1019, 1020, 1023, 1024, 1025, 1026, 1027, 1028 and 1033 of census tract 10412; blocks 1000, 1001, 1002, 1003, 1004, 1005, 1006, 1007, 1008, 1009, 1010, 1011, 1012, 1013, 1014, 1015, 2002, 2003, 2004, 2005, 2006, 2007, 2008, 2009, 2010, 2011, 2012, 2013, 2014, 2015, 2016, 2017, 2018, 2019, 2020, 2021, 2022, 2025, 2032, 2033, 2034 and 2035 of census tract 10413.

(51) Fifty-first District: That portion of Clackamas County lying within blocks 1002, 1020 and 2079 of census tract 22301; blocks 1000, 1001, 1002, 1008, 1018, 1019, 1020, 2000, 2001, 2002, 2003, 2004, 2005, 2006, 2007, 2008, 2009, 2010, 2011, 2012, 2013, 2014, 2015, 2016, 2017, 2018, 2019, 2020, 3000, 3001, 3002, 3007, 3008, 3018, 3020, 3021, 3033 and 3034 of census tract 22302; block 1000 of census tract 22400; blocks 1023, 1024 and 1025 of census tract 22602; blocks 1019, 1020, 1021, 1023, 1027, 1028 and 1029 of census tract 22603; blocks 2001, 2003, 2020, 2021, 2027, 2028, 2033 and 2039 of census tract 22605; block 2023 of census tract 22606; block 4017 of census tract 22800; blocks 1000, 1001, 1002, 1003, 1004, 1005, 1006, 1007, 1008, 1009, 1010, 1011, 1013, 1014, 1015, 1016, 1019, 2000, 2001, 2002, 2003, 2004, 2005, 2006, 2007, 2008, 2009, 2010, 2011, 2012, 2013, 2014, 2015, 2016, 2017, 2018, 2019, 2020, 2021, 2022, 2023, 2024, 2025, 2026, 2027, 2028, 2029, 2030, 2031, 2032, 2033, 2034, 2035, 2036, 3000, 3001, 3002, 3003, 3004, 3005, 3006, 3007, 3008, 3009, 3010, 3011, 3012, 3013, 3014, 3015, 3016, 3017, 3018, 3019, 3020, 3021, 3022, 3023, 3024, 3025, 3026, 3027, 3028, 3029, 3030, 3031, 3032, 3033, 3034, 3035, 3036, 3037, 3038, 3039, 3040, 3041, 3042 and 3043 of census tract 22901; census tract 22904; census tract 22905; blocks 1000, 1001, 1002, 1003, 1004, 1005, 1006, 1007, 1008, 1009, 1010, 1011, 1012, 1013, 1014, 1015, 1016, 1018, 1019, 1020, 1021, 1022, 1023, 1024, 1025, 1026, 1027, 1028, 1029, 2000, 2001, 2002, 2003, 2004, 2005, 2006, 2007, 2008, 2009, 2010, 2011, 2012, 2013, 2014, 2015, 2016, 2017, 2018, 2019 and 2020 of census tract 22906; census tract 22907; blocks 1000, 1002, 1003, 1004, 1012, 1014, 1015, 1016, 1017, 1018, 1019, 1020, 1021, 1022, 1023, 1024, 1025, 1026, 1027, 1028, 1029, 2000, 2001, 2002, 2003, 2004, 2005, 2006, 2007, 2008, 2009, 2010 and 2011 of census tract 23001; census tract 23002; census tract 23100; blocks 2048, 2049, 3032, 4017, 4026 and 4028 of census tract 23202; blocks 3006, 3007, 3010, 3011, 3012, 3013, 3014, 3015, 3016, 3017, 3018, 3019, 3020, 3021, 3022, 3023, 3024, 3025, 3026, 3027, 3028, 3029, 3030, 3031, 3032, 3033, 3034, 3035 and 3036 of census tract 23401; census tract 23403; blocks 1003, 1004, 1005, 1010, 1011, 1012, 1013, 1014, 1015, 1016, 1017, 1018, 1019, 1020, 1021, 1022, 1023, 1024, 1025, 1026, 1027, 1028, 1029, 1030, 1031, 1032, 1033, 1034, 1035, 1036, 1037, 1038, 2000, 2001, 2002, 2003, 2004, 2005, 2006, 2007, 2008, 2009, 2010, 2011, 2012, 2013, 2014, 2015, 2016, 2017, 2018, 2019, 2020, 2021, 2022, 2023, 3002, 3004, 3005, 3006, 3007, 3008, 3009, 3010, 3011, 3012, 3013, 3014, 3015, 3018, 3022, 3023, 3024, 3025, 3026, 3027, 3028, 3029, 3030, 3031, 3032, 3033, 3034, 3035, 3036, 3037, 3038, 3039, 3040, 3041, 3042, 3043, 3044, 4000, 4001, 4002, 4003, 4004, 4005, 4006, 4007, 4008, 4009, 4010, 4011, 4012 and 4013 of census tract 23404; blocks 1005, 1006, 1007, 1008, 1009, 1010, 1011, 1012, 1013, 1014, 1015, 1016, 1017, 1018, 1019, 1020, 1025, 1026, 1027, 1028, 1030, 1031, 1032, 1033, 1034, 1035, 2000, 2001, 2002, 2003, 2004, 2005, 2006, 2007, 2008, 2009, 2010, 2011, 2012, 2013, 2014, 2015, 2016, 2017, 2018, 2019, 2020, 2021, 2022, 2023, 2024, 3000, 3001, 3002, 3003, 3004, 3005, 3006, 3007, 3008, 3009, 3010, 3011, 3012, 3013, 3014, 3015, 3016, 3017, 3018, 3019, 3020, 3021, 3022, 3023, 3024, 3025, 3026, 3027, 3028, 3029, 3030, 3031, 3032, 3033, 3034, 3035, 3036, 3037, 3038, 4000, 4001, 4002, 4003, 4004, 4005, 4006, 4007, 4008, 4009, 5000, 5001, 5002, 5003, 5004, 5005, 5006, 5007, 5008, 5009, 5010, 5011, 5012, 5013, 5014, 5015, 5016, 5017, 5018, 5019, 5020, 5021, 5022, 5023, 5024, 5025, 5026 and 5027 of census tract 23500; blocks 1000, 1001, 1002, 1003, 1004, 1005, 1006, 1007, 1008, 1009, 1010, 1011, 1012, 1013, 1014, 1015, 2000, 2001, 2002, 2003, 2004, 2005, 2006, 2007, 2008, 2009, 2010, 2011, 2012, 2013, 2014, 2015, 2016, 2017, 2018, 2019, 2020, 2021, 2022, 2023, 2024, 2025, 2026, 2027, 2028, 2029, 2031, 3000, 3001, 3002, 3003, 3004, 3005, 3006 and 3008 of census tract 23600; blocks 1000, 1001, 1002, 1003, 1004, 1005, 1006, 1007, 1008, 1009, 1010, 1023, 1024, 1025, 1026, 1027, 1028, 2000, 2001, 2002, 2003, 2004, 2005, 2006, 2012, 3000, 3001, 3002, 3003, 3004, 3005, 3006, 3007, 3008, 3009, 3010, 3011, 3012, 3013, 3014, 3015, 3016, 3017, 3018, 3019, 3020, 3021, 3022, 3023, 3024, 3025, 3026, 3027, 3028, 3029, 3030, 4000, 4001, 4004, 4005 and 4006 of census tract 23700; blocks 1000, 1001, 1002, 1003, 1004, 1005, 1006, 1007, 1008, 1009, 1010, 1011, 1012, 1013, 1014, 1015, 1016, 1017, 1018, 1019, 1020, 1021, 1022, 1023, 1024, 1025, 1026, 1027, 1028, 1029, 1030, 1031, 1032,

1033, 1034, 1035, 1036, 1037, 1038, 1039, 1040, 1041, 1042, 1043, 1044, 1045, 1046, 1047, 1048, 1049, 1050, 1051, 1052, 1053, 1054, 1055, 1056, 1057, 1058, 1059, 1060, 1061, 1062, 1063, 1064, 1065, 1066, 1067, 1068, 1069, 2003, 2005, 2013, 2020, 2021, 3005, 3006, 3007, 3008, 3009, 3010, 3020, 4000, 4001, 4002, 4003, 4004, 4005, 4006, 4007, 4008, 4009, 4010, 4011, 4012, 4013, 4014, 4015, 4016, 4017, 4018, 4019, 4020, 4021, 4022, 4023, 5000, 5001, 5002, 5003, 5004, 5005, 5006, 5007, 5008, 5009, 5010, 5011, 5012, 5013, 5014, 5015, 5016, 5017, 5018, 5019, 5020, 5021, 5022, 5023, 5024, 5025, 5026, 5027, 5028, 5029, 5030, 5031, 5032, 5033, 5034, 5035, 5036, 5037, 5038, 5039, 5040, 5041, 5042, 5043, 5044, 5045, 5046, 5047, 5048 and 5049 of census tract 24200; blocks 1012, 1013, 1015, 1027, 1028, 1029, 2000, 2001, 2002, 2003, 2004, 2005, 2006, 2007, 2008, 2009, 2010, 2011, 2012, 2013, 2014, 2015, 2016, 2017, 2018, 2019, 2020, 2021, 2022, 2023, 2024, 2026, 2027, 3011, 3012, 3013, 3014, 3015, 3025, 3026, 3027, 3028, 3029, 3030 and 3032 of census tract 24302; blocks 2023 and 2024 of census tract 24304.

(52) Fifty-second District: That portion of Clackamas County lying within blocks 1000, 1001, 1002, 1003, 1004, 1005, 1006, 1007, 2000, 2001, 2002, 2003, 2004, 2005, 2006, 2012, 2014, 2016, 2018, 2019, 2021, 2022, 2023, 2024, 2025, 2026, 2027, 2028, 2029, 2030, 2031, 2032, 2037, 2038 and 2039 of census tract 23300; blocks 1000, 1001, 1002, 1003, 1004, 1005, 1006, 1007, 1008, 1009, 1010, 1011, 1012, 1013, 1014, 1015, 1016, 1017, 1018, 1019, 1020, 2000, 2001, 2002, 2003, 2004, 2005, 2006, 2007, 2008, 2009, 2010, 2011, 2012, 2013, 2014, 2015, 2016, 2017, 2018, 2019, 2020, 2021 and 3000 of census tract 23401; blocks 1000, 1001, 1002, 1006, 1007, 1008, 1009, 3000, 3001, 3003, 3016, 3017, 3019, 3020 and 3021 of census tract 23404; blocks 1000, 1001, 1002, 1003, 1004, 1005, 1006, 1007, 1008, 1009, 1010, 1011, 1014, 1016, 1017, 1018, 1019, 1020, 1021, 1022, 1023, 1024, 1025, 1026, 1030, 1031, 1032, 3000, 3001, 3002, 3003, 3004, 3005, 3006, 3007, 3008, 3009, 3010, 3024, 3033, 3034, 3035, 3036, 3037, 3038, 3039, 3040, 3041, 3042, 3043, 3044, 3045, 3046, 3047, 3048, 3049, 3050, 3051, 3052, 3053, 3054 and 3055 of census tract 24302; census tract 24303; blocks 1000, 1001, 1002, 1003, 1004, 1005, 1006, 1007, 1008, 1009, 1010, 1011, 1012, 1013, 1014, 1015, 1016, 1017, 1018, 1019, 1020, 1021, 1022, 1023, 1024, 1025, 1026, 1027, 1028, 1029, 1030, 1031, 1032, 1033, 1034, 1035, 1036, 1037, 1038, 1039, 1040, 1041, 1042, 1043, 1044, 1045, 1046, 1047, 1048, 1049, 1050, 1051, 1052, 1053, 1054, 1055, 1056, 1057, 1058, 1059, 1060, 1061, 1062, 1063, 1064, 1065, 1066, 1067, 1068, 1069, 1070, 1071, 1072, 1073, 1074, 1075, 1076, 1077, 1078, 1079, 1080, 1081, 1082, 1083, 1084, 1085, 1086, 1087, 1088, 1089, 1090, 1091, 1092, 1093, 1094, 1095, 1096, 1097, 1098, 1099, 1100, 1101, 1102, 1103, 1104, 1105, 1106, 1107, 1108, 1109, 1110, 1111, 1112, 1113, 1114, 2000, 2001, 2002, 2003, 2004, 2005, 2006, 2007, 2008, 2009, 2010, 2011, 2012, 2013, 2014, 2015, 2016, 2017, 2018, 2019, 2020, 2021, 2022, 2025, 3000, 3001, 3002, 3003, 3004, 3005, 3006, 3007, 3008, 3009, 3010, 3011, 3012, 3013, 3014, 3015, 3016, 3017, 3018, 3019, 3020, 3021, 3022, 3023, 3024, 3025, 3026, 3027, 3028, 3029, 3030, 3031, 3032, 3033, 3034, 3035, 3036, 3037, 3038, 3039, 3040, 3041, 3042, 3043, 3044, 3045, 3046, 3047, 3048, 3049, 3050, 3051, 3052, 3053, 3054, 3055, 3056, 3057, 3058, 3059, 3060, 3061, 3062, 3063, 3064, 3065, 3066, 3067, 3068, 3069, 3070, 3071, 3072, 3073, 3074, 3075, 3076, 3077, 3078, 3079, 3080, 3081, 3082, 3083, 3084, 3085, 3086, 3087, 3088, 3089, 3090, 3091, 3092, 3093, 3094, 3095, 3096, 3097, 3098, 3099, 3100, 3101, 3102, 3103, 3104, 3105, 3106, 3107, 3108, 3109, 3110, 3111, 3112, 3113, 3114, 3115, 3116, 3117, 3118, 3119, 3120, 3121, 3122, 3123, 3124, 3125, 3126, 3127, 3128, 3129, 3130, 3131, 3132 and 3133 of census tract 24304; blocks 1000, 1001, 1002, 1003, 1004, 1005, 1006, 1007, 1064, 1081, 1082 and 1083 of census tract 980000; Hood River County; that portion of Multnomah County lying within blocks 1009, 1012, 1057, 1058, 1059, 1060, 1062 and 1065 of census tract 10200; blocks 1000, 1001, 1002, 1003, 1004, 1005, 1006, 1007, 1008, 1009, 1010, 1011, 1012, 1013, 1014, 1015, 1016, 1017, 1018, 1019, 1020, 1021, 1022, 1023, 1024, 1025, 1026, 1027, 1028, 1029, 1030, 1031, 1032, 1033, 1034, 1035, 1036, 1037, 1038, 1039, 1040, 1041, 1042, 1043, 1044, 1045, 1046, 1047, 1048, 1049, 2030, 2031, 2032, 2033, 2034, 2035, 2036, 3000, 3001, 3002, 3003, 3004, 3005, 3006, 3007, 3008, 3009, 3010, 3011, 3012, 3013, 3014, 3015, 3016, 3017, 3018, 3019, 3020, 3021, 3022, 3023, 3024, 3025, 3026, 3027, 3028, 3029, 3030, 3031, 3032, 3033, 3034, 3035, 3036, 3037, 3038, 3039, 3040 and 3041 of census tract 10402; blocks 1003, 1011, 1012, 2016 and 2018 of census tract 10407; blocks 1021, 1022, 1029, 1030, 1031, 1032, 2000, 2001, 2002, 2003, 2004, 2005, 2006, 2007, 2008, 2009, 2010, 2011, 2012, 2013, 2014, 2015, 2016, 2017, 2018, 2019, 2020, 2021 and 2022 of census tract 10412; blocks 2000, 2001, 2023, 2024, 2026, 2027, 2028, 2029, 2030 and 2031 of census tract 10413; blocks 1000, 1001, 1002, 1003, 1004, 1005, 1006,

1007, 1008, 1009, 1010, 1015, 1016, 1017, 1018, 1019, 1020, 1022, 1023, 1024, 1025, 1026, 1027, 1028, 1029, 1030, 1031, 1032, 1033, 1034, 1036, 1038, 1050, 1051, 1052, 1053, 1055, 1057, 1058, 1059, 1060, 1061, 1062, 1063, 1064, 2000, 2001, 2002, 2003, 2004, 2005, 2006, 2007, 2008, 2009, 2010, 2011, 2012, 2013, 2014, 2015, 2016, 2017, 2018, 2019, 2020, 2021, 2022, 2023, 2024, 2025, 2026, 3000, 3001, 3002, 3003, 3004, 3005, 3006, 3007, 3008, 3009, 3010, 3011, 3012, 3013, 3014, 3015, 3016, 3017, 3018, 3019, 3020, 3021, 3022, 3023, 3024, 3025, 3026, 3027, 3028, 3029, 3030, 3031, 3032, 3033, 3034, 3035, 3036, 3037, 3038, 3039, 3040, 3041, 3042, 3043, 3044, 3045, 3046, 3047, 3048, 3049, 3050, 3051, 3052, 3053, 3054, 3055, 3056, 3057, 3058, 3059, 3060, 3061, 3062, 3063, 3064, 3065, 3066, 3067, 3068, 3069, 3070, 3071, 3072, 3073, 3074, 3075, 3076, 3077, 3078, 3079, 3080, 3081, 3082, 3083, 3084, 3085, 3086, 3087, 3088, 3089, 3090, 3091, 3092, 3093, 3094, 3095, 3096, 3097, 3098, 3099, 3100, 3101, 3102, 3103, 3104, 3105, 3106, 3107, 3108, 3109, 3110, 3111, 3112, 3113, 3114, 3115, 3116, 3117, 3118, 3119, 3120, 3121, 3122, 3123, 3124, 3125, 3126, 3127, 3128, 3129, 3130, 3131, 3132, 3133, 3134, 3135, 3136, 3137, 3138, 3139, 3140, 3141, 3142, 3143, 3144, 3145, 3146, 3147, 3148, 3149, 3150, 4000, 4001, 4002, 4003, 4004, 4005, 4006, 4007, 4008, 4009, 4010, 4011, 4012, 4013, 4014, 4015, 4016, 4017, 4018, 4019, 4020, 4021, 4022, 4023, 4024, 4025, 4026, 4027, 4028, 4029, 4030, 4031, 4032, 4033, 4034, 4035, 4036, 4037 and 4038 of census tract 10500; that portion of Wasco County lying within blocks 1003, 1004, 1005, 1006, 1009, 1011, 1012, 1013, 1014, 1015, 1016, 1017, 1018, 1019, 1020, 1021, 1022, 1023, 1024, 1025, 1026, 1027, 1028, 1029, 1030, 1031, 1032, 1033, 1034, 1035, 1036, 1037, 1038, 1039, 1040, 1041, 1046, 1047, 1048, 1049, 1050, 1052, 1054, 1055, 1056, 1057, 1058, 1059, 1060, 1061, 1062, 1063, 1064, 1065, 1066, 1067, 1068, 1069, 1070, 1071, 1072, 1073, 1074, 1075, 1076, 1077, 1078, 2002, 2003, 2004, 2005, 2006, 2007, 2008, 2009, 2010, 2011, 2012, 2013, 2014, 2015, 2016, 2017, 2018, 2022, 2024, 2025, 2027, 2028, 2029, 2035, 2036, 3000, 3001, 3002, 3003, 3004, 3005, 3006, 3007, 3008, 3009, 3010, 3011, 3012, 3013, 3014, 3015, 3016, 3017 and 3018 of census tract 970100; census tract 970200; blocks 1000, 1001, 1002, 1003, 1004, 1005, 1006, 1007, 1008, 1009, 1010, 1011, 1013, 1014, 1015, 1016, 1017, 1018, 2000, 2001, 2002, 2003, 2004, 2005, 2006, 2007, 2008, 2009, 2010, 2011, 2012, 2013, 2014, 2015, 2016, 2017, 2018, 2019, 2020, 2021, 2022, 2023, 2024, 2025, 2026, 2027, 2028, 2029, 2030, 2031, 3000, 3001, 3002, 3003, 3004, 3005, 3006, 3007, 3008, 3009, 3010, 3011, 3012, 3013, 3014, 3015, 3016, 3017, 3018, 3019, 3020, 3021, 3022, 3023, 3024, 3025, 3026, 3027, 3028, 3029, 3030, 3031, 3032, 3033, 3034, 3035, 3036, 3037, 3038, 3039, 3040, 3041, 3042, 3043, 3044, 3045, 3046, 3047, 3048, 3049, 3050, 3051, 3052, 3053 and 3054 of census tract 970300; census tract 970400; census tract 970500; blocks 1000, 1001, 1002, 1003, 1004, 1005, 1006, 1007, 1008, 1009, 1010, 1011, 1012, 1013, 1014, 1015, 1016, 1017, 1018, 1019, 1020, 1021, 1022, 1023, 1024, 1025, 1026, 1027, 1028, 1029, 1030, 1031, 1032, 1033, 1034, 1035, 1036, 1037, 1038, 1039, 1040, 1041, 1042, 1043, 1044, 1045, 1046, 1047, 1048, 1049, 1050, 1051, 1052, 1053, 1054, 1055, 1056, 1057, 1058, 1059, 1060, 1061, 1062, 1063, 1064, 1065, 1066, 1067, 1068, 1069, 1070, 1071, 1072, 1073, 1074, 1075, 1076, 1077, 1078, 1079, 1080, 1081, 1083, 1084, 1085, 1087, 2000, 2001, 2002, 2003, 2004, 2005, 2006, 2007, 2008, 2009, 2010, 2011, 2012, 2013, 2014, 2015, 2016, 2017, 2018, 2019, 2020, 2021, 2022, 2023, 2024, 2025, 2026, 2027, 2028, 2029, 2030, 2031, 2032, 2033, 2034, 2035, 2036, 2037, 2038, 2039, 2040, 2041, 2042, 2043, 2044, 2045, 2046, 2047, 2048, 2049, 2050, 2051, 2052, 2053, 2054, 2055, 2056, 2057, 2058, 2059, 2060, 2061, 2062, 2063, 2064, 2065, 2066, 2067, 2068, 2069, 2070, 2071, 2072, 2073, 2074, 2075, 2076, 2077, 2078, 2079, 2080, 2081, 2082, 2083, 2084, 2085 and 2086 of census tract 970600; blocks 1041, 2000, 2001, 2002, 2004, 2005, 2006, 2007, 2008, 2009, 2010, 2011, 2012, 2013, 2014, 2015, 2016, 2017, 2018, 2019, 2020, 2021, 2022, 2023, 2024, 2025, 2026, 2027, 2033 and 2035 of census tract 970700; blocks 1039, 1040, 1042, 1043, 1044 and 1045 of census tract 970800.

(53) Fifty-third District: That portion of Deschutes County lying within blocks 1003, 1005, 1006, 1007, 1008, 1009, 1010, 1011, 1012, 1013, 1014, 1015, 1016, 1017, 1018, 1019, 1020, 1021, 1022, 1023, 1024, 1025, 1026, 1027, 1028, 1029, 1030, 1031, 1032, 1033, 1034, 1035, 1036, 1037, 1038, 1039, 1040, 1041, 1042, 1043, 1044, 1045, 1046, 1047, 1048, 2007, 2010, 2011, 2012, 2013, 2014, 2015, 2016, 2017, 2019, 2020, 2021, 2022, 2023, 2024, 2025, 2026, 2027, 2028, 2029, 2030, 2031, 2032, 3050 and 3052 of census tract 501; blocks 1000, 1001, 1002, 1003, 1004, 1005, 1006, 1007, 1008, 1009, 1010, 1011, 1012, 1013, 1014, 1015, 1016, 1017, 1018, 1019, 1020, 1021, 1022, 1023, 1024, 1025, 1026, 1027, 1028, 1029, 1030, 1031, 1032, 1033, 1034, 1035, 1036, 1037, 1038, 1039, 1040, 1041, 1042, 1043, 1044,

1045, 1046, 1047, 1048, 1049, 1050, 1051, 1052, 1053, 1054, 1055, 1056, 1057, 1058, 1059, 1060, 1061, 1062, 1063, 1064, 1065, 1066, 1067, 1068, 1069, 1070, 1071, 1072, 1073, 1074, 1075, 1076, 1077, 1078, 1079, 1080, 1081, 1082, 1083, 1084, 1087, 1088, 1089, 1090, 1091, 1092, 1093, 1094, 1095, 1096, 1097, 1098, 1099, 1100, 1101, 1102, 1103, 1104, 1105, 1106, 1107, 1108, 1109, 1110, 1111, 1112, 1113, 1114, 1115, 1116, 1117, 1118, 1119, 1120, 1121, 1122, 1123, 1124, 1125, 1126, 1127, 1128, 1129, 1130, 1131, 1132, 1133, 1134, 1135, 1136, 1137, 1138, 1139, 1140, 1141, 1142, 1143, 1144, 1145, 1146, 1147, 1148, 1149, 1150, 1151, 1152, 1153, 1154, 1155, 1156, 1157, 1158, 1159, 1160, 1161, 1162, 1163, 1169, 1172, 1173, 1174, 1175, 1176, 1177, 1178, 1179, 1180, 1181, 1184, 1260, 1267, 1268, 1270, 2000, 2001, 2002, 2003, 2004, 2005, 2006, 2007, 2008, 2009, 2010, 2011, 2012, 2013, 2014, 2015, 2016, 2017, 2018, 2019, 2020, 2021, 2022, 2023, 2024, 2025, 2026, 2027, 2028, 2029, 2030, 2031, 2032, 2033, 2034, 2035, 2036, 2037, 2038, 2039, 2040, 2041, 2042, 2043, 2044, 2045, 2046, 2047, 2048, 2049, 2050, 2051, 2052, 2053, 3001, 3002, 3003, 3004, 3005, 3006, 3007, 3008, 3009, 3010, 3011, 3012, 3013, 3014, 3015, 3017, 3018, 3019, 3020, 3021, 3022, 3023, 3024, 3025, 3026, 3027, 3028, 3029, 3030, 3031, 3032, 3033, 3034, 3035, 3036, 3037, 3038, 3039, 3040, 3041, 3042, 3043, 3044, 3045, 3046, 3047, 3048, 3049, 3050, 3051, 3052, 3053, 3054, 3055, 3056, 3057, 3058, 3059, 3060, 3061, 3062, 3063, 3064, 3065, 3066, 3068, 3069, 3070, 3071 and 3072 of census tract 502; block 1047 of census tract 601; census tract 602; census tract 603; blocks 2000, 2001, 2002, 2003, 2004, 2005, 2006, 2007, 2008, 2009, 2010, 2011, 2012, 2013, 2014, 2015, 2016, 2017, 2018, 2019, 2020, 2021, 2022, 2023, 2024, 2025, 2026, 2027, 2028, 2029, 2030, 2031, 2032, 2033, 2034, 2035, 2036, 2037, 2038, 2039, 2040, 2041, 2042, 2043, 2044, 2045, 2046, 2047, 2048, 2049, 2050, 3004, 3005, 3006, 3007, 3008, 3009, 3010, 3011, 3012, 3013, 3014, 3015, 3016, 3017, 3018, 3019, 3020, 3021, 3022, 3023, 3024, 3025, 3026, 3027, 3028, 3029, 3030, 3031, 3032, 3033, 3034, 3057, 3058, 3059, 3060, 3061, 3062, 3063, 3064, 3065, 3066, 3067, 3068, 3069, 3070, 3071, 3072, 3073 and 3074 of census tract 800; blocks 1001, 1002, 1003, 1005, 1006, 1007, 1008, 1010, 1011, 1012, 1013, 1014, 1015, 1016, 1017, 1018, 1019, 1020, 1021, 1022, 1023, 1024, 1025, 1026, 1027, 1028, 1029, 1030, 1031, 1032, 1033, 1034, 1035, 1036, 1037, 1038, 1039, 1040, 1041, 1042, 1043, 1044, 1045, 1046, 1047, 1048, 1049, 1050, 1051, 1052, 1053, 1054, 1055, 1056, 1057, 1058, 1059, 1060, 1061, 1062, 1063, 1064, 1065, 1066, 1067, 1068, 1069, 1070, 1071, 1072, 1073, 1074, 1075, 1076, 1077, 1078, 1079, 1080, 1081, 1082, 1083, 1084, 1085, 1086, 1087, 1088, 1089, 1090, 2000, 2001, 2002, 2003, 2004, 2005, 2006, 2007, 2008, 2009, 2010, 2011, 2012, 2013, 2014, 2015, 2016, 2017, 2018, 2019, 2020, 2021, 2022, 2023, 2024, 2025, 2026, 2027, 2028, 2029, 2030, 2031, 2032 and 2033 of census tract 901; census tract 902; blocks 1000, 1001, 1002, 1003, 1004, 1005, 1006, 1007, 1008, 1009, 1010, 1011, 1012, 1013, 1014, 1015, 2009, 2010, 2012, 2019, 2020, 2021, 2022, 2023, 2024, 2025, 2026, 2028, 2029, 2030, 2032, 2033, 2034, 2035, 2036, 2037, 2038, 2039, 2040, 2041, 2042, 2043 and 2044 of census tract 1002; blocks 1036, 1037, 1038, 1039, 1040, 1043, 1044, 1045, 1046, 1047, 1048, 1049, 1050, 1051, 1052, 1053 and 1054 of census tract 1003; census tract 1004; blocks 1002, 1007, 1010, 1011, 1012, 1013, 1014, 1015, 1016, 1017, 1018, 1019, 1020, 1021, 1022, 1023, 1024, 1025, 1026, 1027, 1028, 1029, 1030, 1031, 1032, 1033, 1034, 1035, 1036, 1037, 1038, 1039, 1040, 1041, 1042, 1043, 1044, 1045, 1046, 1047, 1048, 1049, 1050, 1051, 1052, 1053, 1054, 1055, 1056, 1057, 1058, 1059, 1060, 1061, 1062, 1063, 1064, 1065, 1066, 1067, 1068, 1069, 1070, 1071, 1072, 1077, 1078, 1079, 1080, 2000, 2001, 2002, 2003, 2004, 2005, 2006, 2007, 2008, 2009, 2010, 2011, 2012, 2013, 2014, 2015, 2016 and 2017 of census tract 1005; census tract 1101; census tract 1102; blocks 2009, 2010, 2011, 2012, 2013, 2014, 2015, 2016, 3014, 3015, 3016, 3021, 3022, 3023, 3024, 3025, 3026, 3027, 3028, 3030, 3031, 3032, 3033, 3034, 3035, 3036, 3037, 3038, 3039, 3040, 3041, 3042, 3043, 3044, 3045, 3046, 3047, 3048, 3049, 3050, 3051, 3052, 4006, 4007, 4008, 4009, 4010, 4011, 4012, 4018, 4019, 4020, 4021, 4022, 4023, 4024, 4025, 4026, 4027, 4028, 4029, 4030, 4031, 4032, 4033, 4034, 4035, 4036, 4037, 4038, 4039, 4040, 4041, 4042, 4043, 4044 and 4045 of census tract 1200; census tract 1301; blocks 2000, 2001, 2002, 2003, 2004, 2005, 2006, 2007, 2008, 2009, 2010, 2011, 2012, 2013, 2014, 2015, 2016, 2017, 2018, 2019, 2020, 2021, 2022, 2023, 2024, 2025, 2026, 2027, 2028, 2029, 2030, 2031, 2032, 2034, 3000, 3001, 3002, 3003, 3004, 3005, 3006, 3007, 3008, 3009, 3010, 3011, 3012, 3013, 3014, 3015, 3019, 3021, 3023, 3024, 3025, 3027, 3028, 3029, 3030, 3033, 3034, 3035, 3036, 3037, 3038, 3050, 3051, 3052, 3055, 4000, 4002 and 4003 of census tract 1302; blocks 1000, 1001, 1002, 1003, 1004, 1005, 1006, 1007, 1008, 1009, 1010, 1011, 1012, 1013, 1014, 1015, 1016, 1017, 1018, 1019, 1020, 1021, 1022, 1023, 1024, 1025, 1026, 1027, 1028, 1029, 1030, 1031, 1032,

1033, 1034, 1035, 1036, 1037, 1038, 1039, 1040, 1041, 1042, 1043, 2000, 2001, 2002, 2003, 2004, 2005, 2006, 2007, 2008, 2009, 2010, 2011, 2012, 2013, 2014, 2015, 2016, 2018, 2019, 2020, 2021, 2022, 2023, 2024, 2025, 2026, 2031, 2032, 2033, 2034 and 2035 of census tract 1601; blocks 1000, 1001, 1002, 1003, 1004, 1005, 1006, 1007, 1008, 1010, 1011, 1012, 1013, 1017, 1024, 1025, 1026, 1027, 1028, 1029, 1030, 1031, 2002, 2003, 2004, 2005, 2006, 2007, 2008, 2012, 2013, 2014, 2015, 2016, 2017, 2018, 2019, 2023, 2024, 2025, 2026, 2027, 2028, 2029, 2031 and 2032 of census tract 1602; blocks 3000, 3001, 3002, 3003, 3004, 3005, 3006, 3007, 3008, 3009, 3010, 3011, 3012, 3013, 3014, 3015, 3016, 3017, 3018, 3019 and 3020 of census tract 1701.

(54) Fifty-fourth District: That portion of Deschutes County lying within block 1107 of census tract 100; blocks 1000, 1007 and 1008 of census tract 401; block 1165 of census tract 502; blocks 1000, 1001, 1002, 1003, 1004, 1005, 1006, 1007, 1008, 1009, 1010, 1011, 1012, 1013, 1014, 1015, 1016, 1017, 1018, 1019, 1020, 1021, 1022, 1023, 1024, 1025, 1026, 1027, 1028, 1029, 1030, 1031, 1032, 1033, 1034, 1035, 1036, 1037, 1038, 1039, 1040, 1041, 1042, 1043, 1044, 1045, 1046, 1047, 1048, 1049, 1050, 1051, 1052, 1053, 1054, 1055, 1056, 1057, 1058, 1059, 1060, 1061, 1062, 1063, 1064, 1065, 1066, 1067, 1068, 1069, 1070, 1071, 2033, 3016, 3017, 3018, 3020, 3022, 3026, 3031, 3032, 3039, 3040, 3041, 3042, 3043, 3044, 3045, 3046, 3047, 3048, 3049, 3053, 3054, 4001, 4004, 4005, 4006, 4007, 4008, 4009, 4010, 4011, 4012, 4013, 4014, 4015, 4016, 4017, 4018, 4019, 4020, 4021 and 4022 of census tract 1302; census tract 1401; census tract 1402; census tract 1501; census tract 1502; blocks 2017, 2027, 2028, 2029, 2030, 2036 and 2037 of census tract 1601; blocks 1009, 1014, 1015, 1016, 1018, 1019, 1020, 1021, 1022, 1023, 1032, 1033, 1034, 1035, 1036, 1037, 1038, 1039, 1040, 1041, 1042, 1043, 1044, 1045, 1046, 1047, 1048, 1049, 1050, 1051, 1052, 1053, 1054, 1055, 1056, 1057, 1058, 1059, 1060, 1061, 1062, 1063, 1064, 1065, 1066, 1067, 1068, 1069, 2000, 2001, 2009, 2010, 2011, 2020, 2021, 2022 and 2030 of census tract 1602; blocks 1000, 1001, 1002, 1003, 1004, 1005, 1006, 1007, 1008, 1009, 1010, 1011, 1012, 1013, 1014, 1015, 1016, 1017, 1018, 1019, 1020, 1021, 1022, 1023, 1024, 1025, 1026, 1027, 1028, 1029, 1030, 1031, 2000, 2001, 2002, 2003, 2004, 2005, 2006, 2007, 2008, 2009, 2010, 2011, 2012, 2013, 2014, 2015 and 2016 of census tract 1701; census tract 1702; census tract 1801; census tract 1802; blocks 1022 and 1030 of census tract 1901; blocks 1000, 1001, 1002, 1003, 1004, 1005, 1006, 1007, 1008, 1009, 1010, 1011, 1012, 1013, 1014, 1015, 1016, 1017, 1018, 1019, 1020, 1021, 1022, 1023, 1024, 1025, 1026, 1027, 1028, 1029, 1030, 1031, 1032, 1033, 1034, 1035, 1036, 1037, 1038, 1039, 1040, 1041, 1042, 1043, 1044, 1045, 2001, 2002, 2003, 2004, 2005, 2006, 2007, 2008, 2009, 2010, 2011, 2012, 2013, 2014, 2015, 2016, 2017, 2018, 2019, 2020, 2021, 2022, 2023, 3001, 3002, 3003, 3004, 3005, 3006, 3007, 3008, 3009, 3010, 3011, 3012, 3013, 3014, 3015, 3016, 3017, 3018, 3019, 3020, 3021, 3022, 3023 and 3024 of census tract 1903; blocks 1000, 1001, 1002, 1003, 1004, 1005, 1006, 1007, 1008, 1009, 1010, 1011, 1012, 1013, 1014, 2000, 2001, 2002, 2003, 2004, 2005, 2006, 2007, 2008, 2009, 2010, 2011, 3000, 3001, 3002, 3003, 3004, 3005, 3006, 3007, 3008, 3009, 3010, 3011, 3012, 3013, 3014, 3015, 3016, 3017, 3018, 3019, 3020, 3021, 3022, 3023, 3024, 3025, 3026, 3027, 3028, 3030, 3031, 3032 and 3035 of census tract 1904; blocks 1000, 1001, 1003, 1004, 1006, 1008, 1009, 1010, 1011, 1012 and 1016 of census tract 2001; census tract 2002; blocks 1000, 1001, 1002, 1003, 1004, 1005, 2000, 2001, 2002, 2003, 2004, 2005, 2006, 2007, 2008, 2009, 2010, 2011, 2012, 2013, 2014, 2015, 2016, 2017, 2018, 2019, 2020, 2021, 2022, 2023, 2024, 2025, 2026, 2027, 2028, 2029, 2030, 2031, 2032, 2033, 2034, 2035, 3000, 3001, 3002, 3003, 3004, 3005, 3006, 3007, 3008, 3009 and 3010 of census tract 2101; census tract 2102; blocks 1000, 1001, 1002, 1003, 1004, 1005, 1006, 1007, 1008, 1009, 1010, 1011, 1012, 1013, 1014, 1015, 1016, 1017, 1018, 1019, 1020, 1021, 1022, 1023, 1024, 1025, 1026, 1027, 1028, 1029, 1030, 1031, 1032, 1033, 1034, 1035, 1036, 1037, 1038, 1039, 1040, 1041, 1042, 1043, 1044, 1045, 1046, 1047, 1048, 1049, 1050, 1051, 1052, 2000, 2001, 2002, 2003, 2004, 2005, 2006, 2007, 2008, 2009, 2010, 2011, 2012, 2013, 2014, 2015, 2016, 2017, 2018, 2019, 2020, 2021, 2022, 2023, 2024, 2025, 2026, 2027, 2028, 2029, 2030, 2031, 2032, 2033, 2034, 2035, 2036, 2037, 2038, 2041, 2042, 2043, 2044, 2045, 2046, 2047, 2048, 2049, 2050, 2051, 2052 and 2053 of census tract 2103.

(55) Fifty-fifth District: That portion of Deschutes County lying within blocks 1049, 1050, 1051, 1055, 1056, 1057, 1058, 1059, 1060, 1061, 1062, 1063, 1064, 1065, 1066, 1067, 1068, 1069, 1070, 1071, 1072, 1073, 1074, 1075, 1076, 1077, 1078, 1079, 1080, 1081, 1082, 1083, 1084, 1085, 1086, 1087, 1088, 1089, 1090, 1091, 1092, 1093, 1094, 1095, 1096, 1097, 1098, 1099, 1100, 1101, 1102, 1103, 1104,

1105, 1106, 1108, 1109, 1110, 1111, 1112, 1113, 1114, 1115, 1116, 1117, 1118, 1119, 1120, 1121, 1122, 1123, 1124, 1125, 1126, 1127, 1128, 1129, 1130, 1131, 1132, 1133, 1134, 1135, 1136, 1137, 1138, 1139, 1140, 1141, 1142, 1143, 1144, 1145, 1146, 1147, 1148, 1149, 1150, 1151, 1152, 1153, 1154, 1155, 1156, 1157, 1158, 1159, 1160, 1161, 1162, 1163, 1164, 1165, 1166, 1167, 1168, 1169, 1170, 1171, 1172, 1173, 1174, 1175, 1176, 1177, 1178, 1179, 1180, 1181, 1182, 1183, 1184, 1185, 1186, 1187, 1188, 1189, 1190, 1191, 1192, 1193, 1194, 1195, 1196, 1197, 1198, 1199, 1200, 1201, 1202, 1203, 1204, 1205, 1206, 1207, 1209, 1210, 1211, 1212, 1213, 1214, 1215, 1216, 1217, 1218, 1219, 1220, 1221, 1222, 1223, 1224, 1225, 1226, 1227, 1228, 1229, 1230, 1231, 1232, 1233, 1234, 1235, 1236, 1237, 1238, 1239, 1240, 1241, 1242, 1243, 1244, 1245, 1246, 1247, 1344, 1394, 1395, 1396, 1397, 1398, 1399, 1400, 1401, 1402, 1403, 1404, 1405, 1406, 1407, 1408, 1409, 1410, 1411, 1412, 1413, 1414, 1415, 1416, 1417, 1418, 1419, 1420, 1423, 1424, 1444, 1445, 1446, 1447, 1448, 1449, 1450, 1451, 1452, 1453, 1454, 1455, 1456, 1457, 1458, 1459, 1460, 1461, 1462, 1463, 1464, 1465, 1466, 1467, 1468, 1469, 1470, 1471, 1472, 1473, 1474, 1475, 1476, 1477, 1478, 1479, 1480, 1481, 1482, 1483, 1484, 1485, 1486, 1487, 1488, 1489, 1490, 1491, 1492, 1493, 1494, 1495, 1496, 1497, 1498, 1499, 1500, 1501, 1502, 1503, 1504, 1505, 1506, 1507, 1508, 1509, 1510, 1511, 1512, 1513, 1514, 1515, 1516, 1517, 1518, 1519, 1520, 1521, 1522, 1523, 1524, 1525, 1526, 1527, 1528, 1529, 1530, 1531, 1532, 1533, 1534, 1535, 1536, 1537, 1538, 1539, 1540, 1541, 1542, 1543, 1544, 1545, 1546, 1548, 1550, 1633, 1639, 1640, 1643, 1644, 1645, 1646, 1647, 1648, 1651, 1652, 1653, 1654, 1655, 1656, 1657, 1658, 1659, 1660, 1661, 1662 and 1663 of census tract 100; census tract 201; census tract 202; census tract 301; census tract 302; blocks 1001, 1002, 1003, 1004, 1005, 1006, 1009, 1010, 1011, 1012, 1013, 1014, 1015, 1016, 1017, 1018, 1019, 1020, 1021, 1022, 1023, 1024, 1025, 1026, 1027, 1028, 1029, 1030, 2000, 2001, 2002, 2003, 2004, 2005, 2006, 2007, 2008, 2009, 2010, 2011, 2012, 2013, 2014, 2015, 2016, 2017, 2018, 3000, 3001, 3002, 3003, 3004, 3005, 3006, 3007, 3008, 3009, 3010, 3011, 3012, 3013, 3014, 3015, 3016, 3017, 3018, 3019, 3020, 3021, 3022, 3023, 3024, 3025, 3026, 3027, 3028, 3029, 3030, 3031, 3032, 3033, 3034, 3035, 3036, 3037, 3038, 3039, 3040, 3041, 3042, 3043, 3044, 3045, 3046, 3047, 3048, 3049, 3050, 3051, 3052, 3053, 3054, 3055, 3056, 3057, 3058, 3059, 3060, 3061 and 3062 of census tract 401; census tract 403; census tract 404; blocks 1085, 1086, 1164, 1166, 1167, 1168, 1170, 1171, 1182, 1183, 1185, 1186, 1187, 1188, 1189, 1190, 1191, 1192, 1193, 1194, 1195, 1196, 1197, 1198, 1199, 1200, 1201, 1202, 1203, 1204, 1205, 1206, 1207, 1208, 1209, 1210, 1211, 1212, 1213, 1214, 1215, 1216, 1217, 1218, 1219, 1220, 1221, 1222, 1223, 1224, 1225, 1226, 1227, 1228, 1229, 1230, 1231, 1232, 1233, 1234, 1235, 1236, 1237, 1238, 1239, 1240, 1241, 1242, 1243, 1244, 1245, 1246, 1247, 1248, 1249, 1250, 1251, 1252, 1253, 1254, 1255, 1256, 1257, 1258, 1259, 1261, 1262, 1263, 1264, 1265, 1266 and 1269 of census tract 502; blocks 1000, 1001, 1002, 1003, 1004, 1005, 1006, 1007, 1008, 1009, 1010, 1011, 1012, 1013, 1014, 1015, 1016, 1017, 1018, 1019, 1020, 1021, 1022, 1023, 1024, 1025, 1026, 1027, 1028, 1029, 1030, 1031, 1032, 1033, 1034, 1035, 1036, 1037, 1038, 1039, 1040, 1041, 1042, 1043, 1044, 1045, 1046, 1047, 1048, 1049, 1050, 1051, 1052, 1053, 1054, 1055, 1056, 1057, 1058, 1059, 1060, 1061, 2017, 2018, 2020, 2021, 2022, 2023, 2024, 2025, 2026, 2027, 2028, 2029, 4000, 4001, 4002, 4003, 4004, 4005, 4013, 4014, 4015, 4016, 4017, 4046, 4047 and 4048 of census tract 1200; blocks 1000, 1001, 1002, 1003, 1004, 1005, 1006, 1007, 1008, 1009, 1010, 1011, 1012, 1013, 1014, 1015, 1016, 1017, 1018, 1019, 1020, 1021, 1023, 1024, 1025, 1026, 1027, 1028, 1029, 1031, 1032 and 1033 of census tract 1901; blocks 2000 and 3000 of census tract 1903; blocks 3029, 3033 and 3034 of census tract 1904; blocks 1002, 1005, 1007, 1013, 1014, 1015 and 1017 of census tract 2001; blocks 3011, 3012, 3013, 3014, 3015, 3016, 3017, 3018, 3019, 3020, 3021, 3022, 3023, 3024 and 3025 of census tract 2101; blocks 2039 and 2040 of census tract 2103; that portion of Klamath County lying within blocks 1000, 1001, 1002, 1003, 1004, 1005, 1006, 1007, 1008, 1009, 1010, 1011, 1012, 1013, 1014, 1015, 1016, 1017, 1018, 1019, 1020, 1021, 1022, 1023, 1024, 1025, 1026, 1027, 1028, 1029, 1030, 1031, 1032, 1033, 1034, 1035, 1036, 1037, 1038, 1039, 1040, 1041, 1042, 1043, 1044, 1045, 1046, 1047, 1048, 1049, 1050, 1051, 1052, 1053, 1054, 1055, 1056, 1057, 1058, 1059, 1060, 1061, 1062, 1063, 1064, 1065, 1066, 1067, 1068, 1069, 1070, 1071, 1072, 1073, 1074, 1075, 1076, 1077, 1078, 1079, 1080, 1081, 1082, 1083, 1084, 1085, 1086, 1087, 1088, 1089, 1090, 1091, 1092, 1093, 1094, 1095, 1096, 1097, 1098, 1099, 1100, 1101, 1102, 1103, 1104, 1105, 1106, 1107, 1108, 1109, 1110, 1111, 1112, 1113, 1114, 1115, 1116, 1117, 1118, 1119, 1120, 1121, 1122, 1123, 1124, 1125, 1126, 1127, 1128, 1129, 1130, 1131, 1132, 1133, 1134, 1135, 1136, 1137, 1138, 1139, 1140, 1141, 1142, 1143, 1144, 1145, 1146, 1147, 1148, 1149,

1150, 1151, 1152, 1153, 1154, 1155, 1156, 1157, 1158, 1159, 1160, 1161, 1162, 1163, 1164, 1165, 1166, 1167, 1168, 1169, 1170, 1171, 1172, 1173, 1174, 1175, 1176, 1177, 1178, 1179, 1180, 1181, 1182, 1183, 1184, 1185, 1186, 1187, 1188, 1189, 1190, 1191, 1192, 1193, 1194, 1195, 1196, 1197, 1198, 1199, 1200, 1201, 1202, 1203, 1204, 1205, 1206, 1207, 1208, 1209, 1210, 1211, 1212, 1213, 1214, 1215, 1216, 1217, 1218, 1219, 1220, 1221, 1222, 1223, 1224, 1225, 1226, 1227, 1228, 1229, 1230, 1231, 1232, 1233, 1234, 1235, 1236, 1237, 1238, 1239, 1240, 1241, 1242, 1243, 1244, 1245, 1246, 1247, 1248, 1249, 1250, 1251, 1252, 1253, 1254, 1255, 1256, 1257, 1258, 1259, 1260, 1261, 1262, 1263, 1264, 1265, 1266, 1267, 1268, 1269, 1270, 1271, 1272, 1273, 1274, 1275, 1276, 1277, 1278, 1279, 1280, 1281, 1282, 1283, 1284, 1285, 1286, 1287, 1288, 1289, 1290, 1291, 1292, 1293, 1294, 1295, 1296, 1297, 1298, 1299, 1300, 1301, 1302, 1303, 1304, 1305, 1306, 1307, 1308, 1309, 1310, 1311, 1312, 1313, 1314, 1315, 1316, 1317, 1318, 1319, 1320, 1321, 1322, 1323, 1324, 1325, 1326, 1327, 1328, 1329, 1330, 1331, 1332, 1333, 1334, 1335, 1336, 1337, 1338, 1339, 1340, 1341, 1342, 1343, 1344, 1345, 1346, 1347, 1348, 1349, 1350, 1351, 1352, 1353, 1354, 1355, 1356, 1357, 1358, 1359, 1360, 1361, 1362, 1363, 1364, 1365, 1366, 1367, 1368, 1369, 1370, 1371, 1372, 1373, 1374, 1375, 1376, 1377, 1378, 1379, 1380, 1381, 1382, 1383, 1384, 1385, 1386, 1387, 1388, 1389, 1390, 1391, 1392, 1393, 1394, 1395, 1396, 1397, 1398, 1399, 1400, 1401, 1402, 1403, 1404, 1405, 1406, 1407, 1408, 1409, 1410, 1411, 1412, 1413, 1414, 1415, 1416, 1417, 1418, 1419, 1420, 1421, 1422, 1423, 1424, 1425, 1426, 1427, 1428, 1429, 1430, 1431, 1432, 1433, 1434, 1435, 1436, 1437, 1438, 1439, 1440, 1441, 1442, 1443, 1444, 1445, 1446, 1447, 1448, 1449, 1450, 1451, 1452, 1453, 1454, 1455, 1456, 1457, 1458, 1459, 1460, 1461, 1462, 1463, 1464, 1465, 1466, 1467, 1468, 1469, 1470, 1471, 1472, 1473, 1474, 1475, 1476, 1477, 1478, 1479, 1480, 1481, 1482, 1483, 1484, 1485, 1486, 1487, 1488, 1489, 1490, 1491, 1492, 1493, 1494, 1495, 1496, 1497, 1498, 1499, 1500, 1501, 1502, 1503, 1504, 1505, 1506, 1507, 1508, 1509, 1510, 1511, 1512, 1513, 1514, 1515, 1516, 1517, 1518, 1519, 1520, 1521, 1522, 1523, 1524, 1525, 1526, 1527, 1528, 1529, 1530, 1531, 1532, 1533, 1534, 1535, 1536, 1537, 1538, 1539, 1540, 1541, 1542, 1543, 1544, 1545, 1546, 1547, 1548, 1549, 1550, 1551, 1552, 1553, 1554, 1555, 1556, 1557, 1558, 1559, 1560, 1561, 1562, 1563, 1564, 1565, 1566, 1567, 1568, 1569, 1570, 1571, 1572, 1573, 1574, 1575, 1576, 1577, 1578, 1579, 1580, 1581, 1582, 1583, 1584, 1585, 1586, 1587, 1588, 1589, 1590, 1591, 1592, 1593, 1594, 1595, 1596, 1597, 1598, 1599, 1600, 1601, 1602, 1603, 1604, 1605, 1606, 1607, 1608, 1609, 1610, 1611, 1612, 1613, 1614, 1615, 1616, 1617, 1618, 1619, 1620, 1621, 1622, 1623, 1624, 1625, 1626, 1627, 1628, 1629, 1630, 1631, 1632, 1633, 1634, 1635, 1636, 1637, 1638, 1639, 1640, 1641, 1642, 1643, 1644, 1645, 1646, 1647, 1648, 1649, 1650, 1651, 1652, 1653, 1654, 1655, 1656, 1657, 1658, 1659, 1660, 1661, 1662, 1663, 1664, 1665, 1666, 1667, 1668, 1669, 1670, 1671, 1672, 1673, 1674, 1675, 1676, 1677, 1678, 1679, 1680, 1681, 1682, 1683, 1684, 1685, 1686, 2000, 2001, 2002, 2003, 2004, 2005, 2006, 2007, 2008, 2009, 2010, 2011, 2012, 2013, 2014, 2015, 2016, 2017, 2018, 2019, 2020, 2021, 2022, 2023, 2024, 2025, 2026, 2027, 2028, 2029, 2030, 2031, 2032, 2033, 2034, 2035, 2036, 2037, 2038, 2039, 2040, 2041, 2042, 2043, 2044, 2045, 2046, 2047, 2048, 2049, 2050, 2051, 2052, 2053, 2054, 2055, 2056, 2057, 2058, 2059, 2060, 2061, 2062, 2063, 2064, 2065, 2066, 2067, 2068, 2069, 2070, 2071, 2072, 2073, 2074, 2075, 2076, 2077, 2078, 2079, 2080, 2081, 2082, 2083, 2084, 2085, 2086, 2087, 2088, 2089, 2090, 2091, 2092, 2093, 2094, 2095, 2096, 2097, 2098, 2099, 2100, 2101, 2102, 2103, 2104, 2105, 2106, 2107, 2108, 2109, 2110, 2111, 2112, 2113, 2114, 2115, 2116, 2117, 2118, 2119, 2120, 2121, 2122, 2123, 2124, 2125, 2126, 2127, 2128, 2129, 2130, 2131, 2132, 2133, 2134, 2135, 2136, 2137, 2138, 2139, 2140, 2141, 2142, 2143, 2144, 2145, 2146, 2147, 2148, 2149, 2150, 2151, 2152, 2153, 2154, 2155, 2156, 2157, 2158, 2159, 2160, 2161, 2162, 3000, 3001, 3002, 3003, 3004, 3005, 3006, 3007, 3008, 3009, 3010, 3011, 3012, 3013, 3014, 3015, 3016, 3017, 3018, 3019, 3020, 3021, 3022, 3023, 4000, 4001, 4002, 4003, 4004, 4005, 4006, 4007, 4008, 4009, 4010, 4011, 4012, 4013, 4014, 4015, 4016, 4017, 4018, 4019, 4020, 4021, 4022, 4023, 4024, 4025, 4026, 4027, 4028, 4029, 4030, 4031, 4032, 4033, 4034, 4035, 4036, 4037, 4038, 4039, 4040, 4041, 4042, 4043, 4044, 4045, 4046, 4047, 4048, 4049, 4050, 4051, 4052, 4053, 4054, 4055, 4056, 4057, 4058, 4059, 4060, 4061, 4062, 4063, 4064, 4065, 4066, 4067, 4068, 4069, 4070, 4071, 4072, 4073, 4074, 4075, 4076, 4077, 4078, 4079, 4080, 4081, 4082, 4083, 4084, 4085, 4086, 4087, 4088, 4089, 4090, 4091, 4092, 4093, 4094, 4095, 4096, 4097, 4098, 4099, 4100, 4101, 4102, 4103, 4104, 4105, 4106, 4107, 4108, 4109, 4110, 4111, 4112, 4113, 4114, 4115, 4116, 4117, 4118, 4119, 4120, 4121, 4122, 4123, 4124, 4125, 4126, 4127, 4128, 4129, 4130, 4131, 4132, 4133, 4134, 4135, 4136, 4137, 4138, 4139, 4140, 4141, 4142, 4143, 4144, 4145, 4146, 4147, 4148, 4149, 4150, 4151, 4152, 4153, 4154, 4155, 4156, 4157, 4158, 4159,

4160, 4161, 4162, 4163, 4164, 4165, 4166, 4167, 4168, 4169, 4170, 4171, 4172, 4173, 4174, 4175, 4176, 4177, 4178, 4179, 4180, 4181, 4182, 4183, 4184, 4185, 4186, 4187, 4188, 4189, 4190, 4191, 4192, 4193, 4194, 4195, 4196, 4197, 4198, 4199, 4200, 4201, 4202, 4203, 4204, 4205, 4206, 4207, 4208, 4209, 4210, 4211, 4212, 4213, 4214, 4215, 4216, 4217, 4218, 4219, 4220, 4221, 4222, 4223, 4224, 4225, 4226, 4227, 4228, 4229, 4230, 4231, 4232, 4233, 4234, 4235, 4236, 4237, 4238, 4239, 4240, 4241, 4242, 4243, 4244, 4245, 4246, 4247, 4248, 4249, 4250, 4251, 4252, 4253, 4254, 4255, 4256, 4257, 4258, 4259, 4260, 4261, 4262, 4263, 4264, 4265, 4266, 4267, 4268, 4269, 4270, 4271, 4272, 4273, 4274, 4275, 4276, 4277, 4278, 4279, 4280, 4281, 4282, 4283, 4284, 4285, 4286, 4287, 4288, 4289, 4290, 4291, 4292, 4293, 4294, 4295, 4296, 4297, 4298, 4299, 4300, 4301, 4302, 4303, 4304, 4305, 4306, 4307, 4308, 4309, 4310, 4311, 4312, 4313, 4314, 4315, 4316, 4317, 4318, 4319, 4320, 4321, 4322, 4323, 4324, 4325, 4326, 4327, 4328, 4329, 4330, 4331, 4332, 4333, 4334, 4335, 4336, 4337, 4338, 4339, 4340, 4341, 4342, 4343, 4344, 4345, 4346, 4347, 4348, 4349, 4350, 4351, 4352, 4353, 4354, 4355, 4356, 4357, 4358, 4359, 4360, 4361, 4362, 4363, 4364, 4365, 4366, 4367, 4368, 4369, 4370, 4371, 4372, 4373, 4374, 4375, 4376, 4377, 4378, 4379, 4380, 4381, 4382, 4390, 4391, 4392, 4393, 4394, 4395, 4396, 4397, 4398, 4399, 4400, 4401, 4402, 4403, 4404, 4405, 4406, 4407, 4408, 4409, 4410, 4411, 4412, 4413, 4414, 4415, 4416, 4417, 4418, 4419, 4420, 4421, 4422, 4423, 4424, 4425, 4426, 4427, 4428, 4429, 4430, 4431, 4432, 4433, 4434, 4435, 4436, 4437, 4438, 4439, 4440, 4441, 4442, 4443, 4444, 4445, 4446, 4447, 4448, 4449, 4450, 4451, 4452, 4453, 4454, 4455, 4456, 4457, 4458, 4459, 4460, 4461, 4462, 4463, 4464, 4465, 4466, 4467, 4468, 4469, 4470, 4471, 4472, 4473, 4474, 4475, 4476, 4477, 4478, 4479, 4480, 4481, 4482, 4483, 4484, 4485, 4486, 4487, 4489, 4490, 4491, 4492, 4493, 4494, 4495, 4496, 4497, 4498, 4499, 4500, 4501, 4502, 4503, 4504, 4505, 4506, 4507, 4508, 4509, 4510, 4511, 4512, 4513, 4514, 4515, 4516, 4517, 4518, 4519, 4520, 4521, 4522, 4523, 4524, 4525, 4526, 4527, 4528, 4529, 4530, 4531, 4532, 4533, 4534, 4535, 4536, 4537, 4538, 4539, 4540, 4541, 4542, 4543, 4544, 4545, 4546, 4547, 4548, 4549, 4550, 4551, 4552, 4553, 4554, 4555, 4556, 4557, 4558, 4559, 4560, 4561, 4562, 4563, 4564, 4565, 4566, 4567, 4568, 4569, 4570, 4571, 4572, 4573, 4574, 4575, 4576, 4577, 4578, 4579, 4580, 4581, 4582, 4583, 4584, 4585, 4587, 4589, 4590, 4591, 4592, 4593, 4594 and 4595 of census tract 970100; blocks 1000, 1001, 1002, 1003, 1004, 1005, 1006, 1007, 1008, 1009, 1010, 1011, 1012, 1013, 1014, 1015, 1016, 1017, 1018, 1019, 1020, 1021, 1022, 1023, 1024, 1025, 1026, 1027, 1028, 1029, 1030, 1031, 1032, 1033, 1034, 1035, 1036, 1037, 1038, 1039, 1040, 1041, 1042, 1043, 1044, 1045, 1046, 1047, 1048, 1049, 1050, 1051, 1052, 1053, 1054, 1055, 1056, 1057, 1058, 1059, 1060, 1061, 1062, 1063, 1064, 1065, 1066, 1067, 1068, 1069, 1070, 1071, 1072, 1073, 1074, 1075, 1076, 1077, 1078, 1079, 1080, 1081, 1082, 1083, 1084, 1085, 1086, 1087, 1088, 1089, 1090, 1091, 1092, 1093, 1094, 1095, 1096, 1097, 1098, 1099, 1100, 1101, 1102, 1103, 1104, 1105, 1106, 1107, 1108, 1109, 1110, 1111, 1112, 1113, 1114, 1115, 1116, 1117, 1118, 1119, 1120, 1121, 1122, 1123, 1124, 1125, 1126, 1127, 1128, 1129, 1130, 1131, 1132, 1133, 1134, 1135, 1136, 1137, 1138, 1139, 1140, 1141, 1142, 1143, 1144, 1145, 1146, 1147, 1148, 1149, 1150, 1151, 1152, 1153, 1154, 1155, 1156, 1157, 1158, 1159, 1160, 1161, 1162, 1163, 1164, 1165, 1166, 1167, 1168, 1169, 1170, 1171, 1172, 1173, 1174, 1175, 1176, 1177, 1178, 1179, 1180, 1181, 1182, 1183, 1184, 1185, 1186, 1187, 1188, 1189, 1190, 1191, 1192, 1193, 1194, 1195, 1196, 1197, 1198, 1199, 1200, 1201, 1202, 1203, 1204, 1205, 1206, 1207, 1208, 1209, 1210, 1211, 1212, 1213, 1214, 1215, 1216, 1217, 1218, 1219, 1220, 1221, 1222, 1223, 1224, 1225, 1226, 1227, 1228, 1229, 1230, 1231, 1232, 1233, 1234, 1235, 1236, 1237, 1238, 1239, 1240, 1241, 1242, 1243, 1244, 1245, 1246, 1247, 1248, 1249, 1250, 1251, 1252, 1253, 1254, 1255, 1256, 1257, 1258, 1259, 1260, 1261, 1262, 1263, 1264, 1265, 1266, 1267, 1268, 1269, 1270, 1271, 1272, 1273, 1274, 1275, 1276, 1277, 1278, 1279, 1280, 1281, 1282, 1283, 1284, 1285, 1286, 1287, 1288, 1289, 1290, 1291, 1292, 1293, 1294, 1295, 1296, 1297, 1298, 1299, 1300, 1301, 1302, 1303, 1304, 1305, 1306, 1307, 1308, 1309, 1310, 1311, 1312, 1313, 1314, 1315, 1316, 1317, 1318, 1319, 1320, 1321, 1322, 1323, 1324, 1325, 1326, 1327, 1328, 1329, 1330, 1331, 1332, 1333, 1334, 1335, 1336, 1337, 1338, 1339, 1340, 1341, 1342, 1343, 1344, 1345, 1346, 1347, 1348, 1349, 1350, 1351, 1352, 1353, 1354, 1355, 1356, 1357, 1358, 1359, 1360, 1361, 1362, 1363, 1364, 1365, 1366, 1367, 1368, 1369, 1370, 1371, 1372, 1373, 1374, 1375, 1376, 1377, 1378, 1379, 1380, 1381, 1382, 1383, 1384, 1385, 1386, 1387, 1388, 1389, 1390, 1391, 1392, 1393, 1394, 1395, 1396, 1397, 1398, 1399, 1400, 1401, 1402, 1403, 1404, 1405, 1406, 1407, 1408, 1409, 1410, 1411, 1412, 1413, 1414, 1415, 1416, 1417, 1418, 1419, 1420, 1421, 1422, 1423, 1424, 1425, 1426, 1427, 1428, 1429, 1430, 1431, 1432, 1433, 1434, 1435, 1436, 1437, 1438, 1439, 1440, 1441, 1442, 1443, 1444, 1445, 1446, 1447, 1448, 1449, 1450, 1451,

1452, 1453, 1454, 1455, 1456, 1457, 1458, 1459, 1460, 1461, 1462, 1463, 1464, 1465, 1466, 1467, 1468, 1469, 1470, 1471, 1472, 1473, 1474, 1475, 1476, 1477, 1478, 1479, 1480, 1481, 1482, 1483, 1484, 1485, 1486, 1487, 1488, 1489, 1490, 1491, 1492, 1493, 1494, 1495, 1496, 1497, 1498, 1499, 1500, 1501, 1502, 1503, 1504, 1505, 1506, 1507, 1508, 1509, 1510, 1511, 1512, 1513, 1514, 1515, 1516, 1517, 1518, 1519, 1520, 1521, 1522, 1523, 1524, 1525, 1526, 1527, 1528, 1529, 1530, 1531, 1532, 1533, 1534, 1535, 1536, 1537, 1538, 1539, 1540, 1541, 1542, 1543, 1544, 1545, 1546, 1547, 1548, 1549, 1550, 1551, 1552, 1553, 1554, 1555, 1556, 1557, 1558, 1559, 1560, 1561, 1562, 1563, 1564, 1565, 1566, 1567, 1568, 1569, 1570, 1571, 1572, 1573, 1574, 1575, 1576, 1577, 1578, 1579, 1580, 1581, 1582, 1583, 1584, 1585, 1586, 1588, 1589, 1591, 1592, 1594, 1597, 1598, 1600, 1602, 1603, 1604, 1605, 1606, 1607, 1608, 1609, 1610, 1611, 1612, 1613, 1614, 1615, 1616, 1617, 1618, 1619, 1620, 1621, 1622, 1623, 1624, 1625, 1626, 1627, 1628, 1629, 1630, 1631, 1632, 1633, 1634, 1635, 1636, 1637, 1638, 1639, 1640, 1641, 1642, 1643, 1644, 1645, 1646, 1647, 1648, 1649, 1650, 1651, 1652, 1653, 1654, 1655, 1656, 1657, 1658, 1659, 1660, 1661, 1662, 1663, 1664, 1665, 1666, 1667, 1668, 1669, 1670, 1671, 1672, 1673, 1674, 1675, 1676, 1677, 1678, 1679, 1680, 1681, 1682, 1683, 1684, 1685, 1686, 1687, 1688, 1689, 1690, 1691, 1692, 1693, 1694, 1695, 1696, 1697, 1698, 1699, 1700, 1701, 1702, 1703, 1704, 1705, 1706, 1707, 1708, 1709, 1710, 1711, 1712, 1713, 1714, 1715, 1716, 1717, 1718, 1719, 1720, 1721, 1722, 1723, 1724, 1725, 1726, 1727, 1728, 1729, 1730, 1731, 1732, 1733, 1734, 1735, 1736, 1737, 1738, 1739, 1740, 1741, 1742, 1743, 1744, 1745, 1746, 1747, 1748, 1749, 1750, 1751, 1752, 1753, 1754, 1755, 1756, 1757, 1758, 1759, 1760, 1761, 1762, 1763, 1764, 1765, 1766, 1767, 1768, 1769, 1770, 1771, 1772, 1773, 1774, 1775, 1776, 1777, 1778, 1779, 1780, 1781, 1782, 1783, 1784, 1785, 1786, 1787, 1788, 1789, 1790, 1791, 1792, 1793, 1794, 1795, 1796, 1797, 1798, 1799, 1800, 1801, 1802, 1803, 1804, 1805, 1806, 1807, 1808, 1809, 1810, 1811, 1812, 1813, 1814, 1815, 1816, 1817, 1818, 1819, 1820, 1821, 1822, 1823, 1824, 1825, 1826, 1827, 1828, 1829, 1830, 1831, 1832, 1833, 1834, 1835, 1836, 1837, 1838, 1839, 1840, 1841, 1842, 1843, 1844, 1845, 1846, 1847, 1848, 1849, 1850, 1851, 1852, 1853, 1854, 1855, 1856, 1857, 1858, 1859, 1860, 1861, 1862, 1863, 1864, 1865, 1866, 1867, 1868, 1869, 1870, 1871, 1872, 1873, 1874, 1875, 1876, 1877, 1878, 1879, 1880, 1881, 1882, 1883, 1884, 1885, 1886, 1887, 1888, 1889, 1890, 1891, 1892, 1893, 1894, 1895, 1896, 1897, 1898, 1899, 1900, 1901, 1902, 1903, 1904, 1905, 1906, 1907, 1908, 1909, 1910, 1911, 1912, 1913, 1914, 1915, 1916, 1917, 1918, 1919, 1920, 1921, 1922, 1923, 1924, 1925, 1926, 1927, 1928, 1929, 1930, 1931, 1932, 1933, 1934, 1935, 1936, 1937, 1938, 1939, 1940, 1941, 1942, 1943, 1944, 1945, 1946, 1947, 1948, 1949, 1950, 1951, 1952, 1953, 1954, 1955, 1956, 1957, 1958, 1959, 1960, 1961, 1962, 1963, 1964, 1965, 1966, 1967, 1968, 1969, 1970, 1971, 1972, 1973, 1974, 1975, 1976, 1977, 1978, 1979, 1980, 1981, 1982, 1983, 1984, 1985, 1986, 1987, 1988, 1989, 1990, 1991, 1992, 1993, 1994, 1995, 1996, 1997, 1998, 1999, 2000, 2001, 2002, 2003, 2004, 2005, 2006, 2007, 2008, 2009, 2010, 2011, 2012, 2013, 2014, 2015, 2016, 2017, 2018, 2019, 2020, 2021, 2022, 2023, 2024, 2025, 2026, 2027, 2028, 2029, 2030, 2031, 2032, 2033, 2034, 2035, 2036, 2037, 2038, 2039, 2040, 2041, 2042, 2043, 2044, 2045, 2046, 2047, 2048, 2049, 2050, 2051, 2052, 2053, 2054, 2055, 2056, 2057, 2058, 2059, 2060, 2061, 2062, 2063, 2064, 2065, 2066, 2067, 2068, 2069, 2070, 2071, 2072, 2073, 2074, 2075, 2076, 2077, 2078, 2079, 2080, 2081, 2082, 2083, 2084, 2085, 2086, 2087, 2088, 2089, 2090, 2091, 2092, 2093, 2094, 2095, 2096, 2097, 2098, 2099, 2100, 2101, 2102, 2103, 2104, 2105, 2106, 2107, 2108, 2109, 2110, 2111, 2112, 2113, 2114, 2115, 2116, 2117, 2118, 2119, 2120, 2121, 2122, 2123, 2124, 2125, 2126, 2127, 2128, 2129, 2130, 2131, 2132, 2133, 2134, 2135, 2136, 2137, 2138, 2139, 2140, 2141, 2142, 2143, 2144, 2145, 2146, 2147, 2148, 2149, 2150, 2151, 2152, 2153, 2154, 2155, 2156, 2157, 2158, 2159, 2160, 2161, 2162, 2163, 2164, 2165, 2166, 2167, 2168, 2169, 2170, 2171, 2172, 2173, 2174, 2175, 2176, 2177, 2178, 2179, 2180, 2181, 2182, 2183, 2184, 2185, 2186, 2187, 2188, 2189, 2190, 2191, 2192, 2193, 2194, 2195, 2196, 2197 and 2198 of census tract 970201; blocks 1000, 1001, 1002, 1003, 1004, 1005, 1006, 1007, 1008, 1009, 1010, 1011, 1012, 1013, 1014, 1015, 1016, 1017, 1018, 1019, 1020, 1021, 1022, 1023, 1024, 1025, 1026, 1027, 1028, 1029, 1030, 1031, 1032, 1033, 1034, 1035, 1036, 1037, 1038, 1039, 1040, 1041, 1042, 1043, 1044, 1045, 1046, 1047, 1048, 1049, 1050, 1051, 1052, 1053, 1054, 1055, 1056, 1057, 1058, 1059, 1060, 1061, 1062, 1063, 1064, 1065, 1066, 1067, 1068, 1069, 2036, 3000, 3001, 3002, 3003, 3004, 3005, 3006, 3007, 3008, 3009, 3010, 3011, 3012, 3013, 3014, 3015, 3016, 3017, 3018, 3019, 3020, 3021, 3022, 3023, 3024, 3025, 3026, 3027, 3028, 3029, 3030, 3031, 3032, 3033, 3034, 3035, 3036, 3037, 3038, 3039, 3040, 3041, 3042, 3043, 3044, 3045, 3046, 3047, 3048, 3049, 3050, 3051, 3052, 3053, 3054, 3055, 3056, 3057, 3058, 3059, 3060, 3061, 3062, 3063, 3064, 3065, 3066,

3067, 3068, 3069, 3070, 3071, 3072, 3073, 3074, 3075, 3076, 3077, 3078, 3079, 3080, 3081, 3082, 3083, 3084, 3085, 3086, 3087, 3088, 3089, 3090, 3091, 3092, 3093, 3094, 3095, 3096, 3097, 3098, 3099, 3100, 3101, 3102, 3103, 3104, 3105, 3106, 3107, 3108, 3109, 3110, 3111, 3112, 3113, 3114, 3115, 3116, 3117, 3118, 3119, 3120, 3121, 3122, 3123, 3124, 3125, 3126, 3127, 3128, 3129, 3130, 3131, 3132, 3133, 3134, 3135, 3136, 3137, 3138, 3139, 3140, 3141, 3142, 3143, 3144, 3145, 3146, 3147, 3148, 3149, 3150, 3151, 3152, 3153, 3154, 3155, 3156, 3157, 3158, 3159, 3160, 3161, 3162, 3163, 3164, 3165, 3166, 3167, 3168, 3169, 3170, 3171, 3172, 3173, 3174, 3175, 3176, 3177, 3178, 3179, 3180, 3181, 3182, 3183, 3184, 3185, 3186, 3187, 3191, 3192, 3212, 3219, 3220, 3221, 3223, 3224, 3225, 3226, 3227, 3228, 3229, 3230, 3231, 3232, 3233, 3234, 3235, 3236, 3237, 3238, 3239, 3241, 3242, 3243, 3244, 3245, 3246, 3247, 3248, 3249, 3250, 3251, 3252, 3253, 3254, 3255, 3256, 3257, 3258, 3259, 3260, 3261, 3262, 3263, 3264, 3265, 3266, 3267, 3268, 3269, 3270, 3271, 3272, 3274, 3275, 3276, 3277, 3278, 3279, 3280, 3281, 3282, 3283, 3284, 3285 and 3286 of census tract 970202; blocks 1052, 1072, 1086, 1087, 1088, 1089, 1090, 1101, 3028, 3029, 3030, 3031, 3032, 3033 and 3034 of census tract 970300; census tract 970400; census tract 970500; census tract 970600; blocks 1000, 1001, 1002, 1003, 1004, 1005, 1006, 1007, 1008, 1009, 1010, 1011, 1012, 1013, 1014, 1015, 1016, 1017, 1018, 1019, 1020, 1021, 1022, 1023, 1024, 1025, 1026, 1027, 1028, 1029, 1031, 1032, 1033, 1034, 1035, 1036, 1037, 1038, 1039, 1040, 1041, 1042, 1043, 1044, 1045, 1046, 1047, 1048, 1049, 1050, 1051, 1052, 1053, 1054, 1055, 1056, 1057, 1058, 1059, 1060, 1061, 1062, 1063, 1064, 1065, 1066, 1067, 1068, 1069, 1070, 1071, 1072, 1073, 1074, 1075, 1076, 1077, 1078, 1079, 1080, 1081, 1082, 1083, 1084, 1085, 1086, 1087, 1088, 1089, 1090, 1091, 1092, 1093, 1094, 1095, 1096, 1097, 1098, 1099, 1100, 1101, 1102, 1103, 1104, 1105, 1106, 1107, 1108, 1109, 1110, 1111, 1112, 1113, 1114, 2000, 2001, 2002, 2003, 2004, 2005, 2006, 2007, 2008, 2009, 2010, 2011, 2012, 2013, 2014, 2015, 2016, 2017, 2018, 2019, 2020, 2021, 2022, 2023, 2024, 2025, 2026, 2027, 2028, 2029, 2030, 2031, 2032, 2033, 2034, 2035, 2036, 2037, 2038, 2039, 2040, 2041, 2042, 2043, 2044, 2045, 2046, 2047, 2048, 2049, 2050, 2051, 2052, 2053, 2054, 2055, 2056, 2057, 2058, 2059, 2060, 2061, 2062, 2063, 2064, 2065, 2066, 2067, 2068, 2069, 2070, 2071, 2072, 2073, 2074, 2075, 2076, 2077, 2078, 2079, 2080, 2081, 2082, 2083, 2084, 2085, 2086, 2087, 2088, 2089, 2090, 2091, 2092, 2093, 2094, 2095, 2096, 2097, 2098, 2099, 2100, 2101, 2102, 2103, 2104, 2105, 2106, 2107, 2108, 2109, 2110, 2111, 2112, 2113, 2114, 2115, 2116, 2117, 2118, 2119, 2120, 2121, 2122, 2123, 2124, 2125, 2126, 2127, 2128, 2129, 2130, 2131, 2132, 2133, 2134, 2135 and 2136 of census tract 970700; blocks 2000, 2001, 2002, 2003, 2004, 2005, 2022, 2023, 2024, 2025, 2037, 2041, 2042, 2056, 2057, 2058, 2059, 2060, 2061, 2062, 2063, 2064, 2065, 2066, 2067, 2068, 2069, 2070, 2081, 2082 and 2083 of census tract 970800; blocks 1000, 1001, 1003, 1004, 1011, 1012, 1013, 1014, 1015, 1016, 1017, 1018, 1019, 1020, 1021, 1022, 1023, 1024, 1025, 1026, 1027, 1028, 1029, 1030, 1031, 1032, 1033, 1034, 1036, 1037, 1038, 1039, 1040, 1041, 1042, 1043, 1044, 1045, 1046, 1047, 1048, 1049, 1050, 1051, 1052, 2000, 2001, 2002, 2003, 2004, 2005, 2006, 2007, 2008, 2009, 2010, 2011, 2012, 2013, 2014, 2015, 2016, 2017, 2018, 2019, 2020, 2021, 2022, 2023, 2024, 2025, 2026, 2027, 2028, 2029, 2030, 2031, 2032, 2033, 2034, 2035, 2036, 2037, 2038, 2039, 2040, 2041, 2042, 2043, 2044, 2045, 2046, 2047, 2048, 2049, 2050, 2051, 2052, 2053 and 2054 of census tract 971000; blocks 1006, 1007, 1008, 1009, 1010, 1011, 1012, 1013, 1016, 1024, 1025, 1026, 2000, 2001, 2002, 2003, 2006, 2011, 2012, 2013, 2015, 2016, 2017, 2021, 2023, 2024, 2025, 2026, 2027, 2028, 2029, 2030, 2031, 2032, 2033, 2034, 2035, 2036, 2037, 2038, 2039, 2040, 2041, 2042, 2043, 2044, 3000, 3001, 3002, 3003, 3004, 3005, 3006, 3007, 3008, 3009, 3010, 3011, 3012, 3013, 3014, 3015, 3016, 3017, 3018, 3019, 3020, 3021, 3022, 3023, 3024, 3025, 4000, 4001, 4002, 4003, 4004, 4005, 4006, 4007, 4008, 4009 and 4010 of census tract 971100; blocks 1000, 1001, 1002, 1003, 1004, 1005, 1006, 1007, 1008, 1009, 1010, 1011, 1012, 1013, 1014, 1015, 1016, 1019, 1020, 1021, 2000, 2001, 2002, 2003, 2004, 2005, 2006, 2007, 2008, 2009, 2010, 3000, 3001, 3002, 3003, 3004, 3005, 3006 and 3007 of census tract 971200; census tract 971300; blocks 1000, 1001, 1002, 1003, 1004, 2000, 2001, 2002, 2003, 2004, 2005, 2006, 2008, 2009, 3000, 3001, 3002, 3003, 3004, 3005, 3006, 4016, 4017, 4018, 4019, 5000, 5001, 5002, 5003, 5005, 5006, 5007, 5008, 5009, 5010 and 5022 of census tract 971400; blocks 1050, 1051, 1052, 1053, 2000, 2001, 2002, 2010, 2011, 2012, 2013, 2014, 2015, 2016, 2017, 2018, 2021, 3000, 3001, 3002, 3003, 3006, 3007, 3008, 3009, 3010, 3011, 3012, 3013, 3016, 4000, 4001, 4002, 4003, 4004, 4005, 4006, 5000, 5001, 5002, 5003, 5004, 5005, 5006, 5007, 5008, 5009, 5010, 5011 and 5012 of census tract 971500; blocks 2000, 2001 and 2002 of census tract 971700; blocks 3000, 3001, 3036 and 3037 of census tract 972000.

(56) Fifty-sixth District: That portion of Jackson County lying within blocks 1036, 1037 and 1038 of census tract 603; blocks 1000, 1001, 1002, 1007, 1008, 1009, 1010, 1011, 1012, 1013, 1014, 1016, 1017, 1018, 1019, 1020, 1021, 1022, 1023, 2000, 2002, 2003, 2004, 2005, 2006, 2007, 4000 and 4001 of census tract 1100; blocks 3000, 3001, 3002, 3003, 3006, 3009, 3010, 3011, 3021, 3022 and 3024 of census tract 1200; blocks 1000, 1001, 1002, 1003, 1004, 1005, 1006, 1007, 1008, 1009, 1010, 1011, 1012, 1013, 1014, 2000, 2001, 2002, 2003, 2004, 2005, 2006, 2007, 2008, 2009, 2010, 2011, 2012, 2013, 2014, 2015, 2016, 2017, 2018, 2019, 2020, 2021, 2022, 2023, 2024, 2025, 2026, 2027, 2028, 2029, 2030, 2031, 2032, 2033, 2034, 2035, 2036, 2037, 2038, 2039, 2041, 2043, 2044, 2046, 2047, 3000, 3001, 3002, 3003, 3004, 3005, 3006, 3007, 3008, 3009, 3010, 3011, 3012, 3013, 3014, 3015, 3016, 3017, 3018, 3019, 3020, 3021, 3022, 3023, 3024, 3025, 3026, 3027, 3028, 3029, 3030, 3031, 3032, 3033, 3034, 3035, 3036, 3037, 3038, 3039, 3040, 3041, 3042, 3043, 3044, 3045, 3046, 3047, 3048, 3049, 3050, 3051, 3052, 3053, 3054, 3055, 3056, 3057, 3058, 3059, 3060, 3061, 3062, 3063, 3064, 3065, 3066, 3068, 3069, 3073, 3074, 3075, 3076, 3077, 3078, 3090, 3091, 3092, 3095, 3096 and 3097 of census tract 1301; census tract 1303; blocks 1000, 1001, 1002, 1003, 1004, 1005, 1006, 1007, 1008, 1009, 1010, 1011, 1012, 1013, 1014, 1015, 1016, 1017, 1018, 1019, 1020, 1021, 1022, 1023, 1024, 1025, 1026, 1027, 1028, 1029, 1030, 1031, 1032, 1033, 1034, 1035, 1036, 1037, 1038, 1039, 1040, 1041, 1044, 1045, 1047, 3000, 3001, 3002, 3003, 3004, 3005, 3006, 3007, 3008, 3018, 3019, 4000, 4001, 4002, 4003, 4004, 4005, 4006, 4007, 4008, 4009, 4010, 4011, 4012 and 4013 of census tract 1304; census tract 1401; census tract 1402; census tract 1403; blocks 1000, 1001, 1002, 1003, 1004, 1005, 1006, 1007, 1008, 1009, 1010, 1011, 1012, 1013, 1014, 1015, 1016, 1017, 1018, 1019, 1020, 1021, 1022, 1023, 1024, 1025, 1026, 1027, 1028, 1029, 1030, 1031, 1032, 1033, 1034, 1035, 1037, 1038, 1042, 1057, 1058, 1059, 1084, 1085, 1137, 2000, 2001, 2002, 2003, 2004, 2005, 2006, 2007, 2008, 2009, 2010, 2011, 2012, 2013, 2014, 2015, 2016, 2017, 2018, 2019, 2020, 2021, 2022, 2023, 2024, 2025, 2026, 2027, 2028, 2029, 2030, 2031, 2032, 2033, 2034, 2035, 2036, 2037, 2038, 2039, 2042, 2043, 2044, 2045, 2046, 2047, 2048, 2049, 2050, 2051, 2052, 2053, 2054, 2055, 2056, 2057, 2058, 2059, 2060, 2061, 2062, 2063, 2071, 2072, 2073, 2085, 2086, 2093, 2094, 2350, 2351, 2352, 2353 and 2354 of census tract 2500; blocks 1000, 1001, 1003, 1004, 1005, 1006, 1007, 1008, 1009, 1010, 1011, 1012, 1013, 1014, 1015, 1016, 1017, 1018, 1019, 1020, 1021, 1022, 1023, 1024, 1025, 1026, 1027, 1028, 1029, 1030, 1031, 1032, 1033, 1034, 1035, 1036, 1037, 1038, 1039, 1040, 1041, 1042, 1043, 1044, 1045, 1046, 1047, 1048, 1049, 1050, 1051, 1052, 1053, 1054, 1055, 1056, 1057, 1058, 1059, 1060, 1061, 1062, 1063, 1064, 1065, 1066, 1067, 1068, 1069, 1070, 1071, 1072, 1073, 1074, 1075, 1076, 1077, 1078, 1079, 1080, 1081, 1082, 1083, 1084, 1085, 1086, 1087, 1088, 1089, 1090, 1091, 1092, 1093, 1094, 1095, 1096, 1097, 1098, 1099, 1100, 1101, 1102, 1103, 1104, 1105, 1106, 1107, 1108, 1109, 1110, 1111, 1112, 1113, 1114, 1115, 1116, 1117, 1118, 1119, 1120, 1121, 1122, 1123, 1124, 1125, 1126, 1127, 1128, 1129, 1130, 1131, 1132, 1133, 1134, 1135, 1136, 1137, 1138, 1139, 1140, 1141, 1142, 1143, 1144, 1145, 1146, 1147, 1148, 1149, 1150, 1151, 1152, 1153, 1154, 1155, 1156, 1157, 1158, 1159, 1160, 1161, 1162, 1163, 1164, 1165, 1166, 1167, 1168, 1169, 1170, 1171, 1172, 1173, 1174, 1175, 1176, 1177, 1178, 1179, 1180, 1181, 1182, 1183, 1184, 1185, 1186, 1187, 1188, 1189, 1190, 1191, 1192, 1193, 1194, 1195, 1196, 1197, 1198, 1199, 1200, 1201, 1202, 1203, 1204, 1205, 1206, 1207, 1208, 1209, 1210, 1211, 1212, 1213, 1214, 1215, 1216, 1217, 1218, 1219, 1220, 1221, 1222, 1223, 1224, 1225, 1226, 1227, 1228, 1229, 1230, 1231, 1232, 1233, 1234, 1235, 1236, 1237, 1238, 1239, 1240, 1241, 1242, 1243, 1244, 1245, 1246, 1247, 1248, 1249, 1250, 1251, 1252, 1253, 1254, 1255, 1256, 1257, 1258, 1259, 1260, 1261, 1262, 1263, 1264, 1265, 1266, 1267, 1268, 1269, 1270, 1271, 1272, 1273, 1274, 1275, 1276, 1277, 1278, 1279, 1280, 1281, 1282, 1283, 1284, 1285, 1286, 1287, 1288, 1289, 1290, 1291, 1292, 1293, 1294, 1295, 1296, 1297, 1298, 1299, 1300, 1301, 1302, 1303, 1304, 1305, 1306, 1307, 1308, 1309, 1310, 1311, 1312, 1313, 1314, 1315, 1316, 1317, 1318, 1319, 1320, 1321, 1322, 1323, 1324, 1325, 1326, 1327, 1328, 1329, 1330, 1331, 1332, 1333, 1334, 1335, 1336, 1337, 1338, 1339, 1340, 1341, 1342, 1343, 1344, 1345, 1346, 1347, 1348, 1349, 1350, 1351, 1352, 1353, 1354, 1355, 1356, 1357, 1358, 1359, 1360, 1361, 1362, 1363, 1364, 1365, 1366, 1367, 1368, 1369, 1370, 1371, 1372, 1373, 1374, 1375, 1376, 1377, 1378, 1379, 1380, 1381, 1382, 1383, 1384, 1385, 1386, 1387, 1388, 1389, 1390, 1391, 1392, 1393, 1394, 1395, 1396, 1397, 1398, 1399, 1400, 1401, 1402, 1403, 1404, 1405, 1406, 1407, 1408, 1409, 1410, 1411, 1412, 1413, 1414, 1415, 1416, 1417, 1418, 1419, 1420, 1421, 1422, 1423, 1424, 1425, 1426, 1427, 1428, 1429, 1430, 2000, 2001, 2002, 2003, 2004, 2005, 2006, 2007, 2008, 2009, 2010, 2011, 2012, 2013, 2014, 2015, 2016,

2017, 2018, 2019, 2020, 2021, 2022, 2023, 2024, 2025, 2026, 2027, 2028, 2029, 2030, 2031, 2032, 2033, 2034, 2035, 2036, 2037, 2038, 2039, 2040, 2041, 2042, 2043, 2044, 2045, 2046, 2047, 2048, 2049, 2050, 2051, 2052, 2053, 2054, 2055, 2056, 2057, 2058, 2059, 2060, 2061, 2062, 2063, 2064, 2065, 2066, 2067, 2068, 2069, 2070, 2071, 2072, 2073, 2074, 2075, 2076, 2077, 2078, 2079, 2080, 2081, 2082, 2083, 2084, 2085, 2086, 2087, 2088, 2089, 2090, 2091, 2092, 2093, 2094, 2095, 2096, 2097, 2098, 2099, 2100, 2101, 2102, 2103, 2104, 2105, 2106, 2107, 2108, 2109, 2110, 2111, 2112, 2113, 2114, 2115, 2116, 2117, 2118, 2119, 2120, 2121, 2122, 2123, 2124, 2125, 2126, 2127, 2128, 2129, 2130, 2131, 2132, 2133, 2134, 2135, 2136, 2137, 2138, 2139, 2140, 2141, 2142, 2143, 2144, 2145, 2146, 2147, 2148, 2149, 2150, 2151, 2152, 2153, 2154, 2155, 2156, 2157, 2158, 2159, 2160, 2161, 2162, 2163, 2164, 2165, 2166, 2167, 2168, 2169, 2170, 2171, 2172, 2173, 2174, 2175, 2176, 2177, 2178, 2179, 2180, 2181, 2182, 2183, 2184, 2185, 2186, 2187, 2188, 2189, 2190, 2191, 2192, 2193, 2194, 2195, 2196, 2197, 2198, 2199, 2200, 2201, 2202, 2203, 2204, 2205, 2206, 2207, 2208, 2209, 2210, 2211, 2212, 2213, 2214, 2215, 2216, 2217, 2218, 2219, 2220, 2221, 2222, 2223, 2224, 2225, 2226, 2227, 2228, 2229, 2230, 2231, 2232, 2233, 2234, 2235, 2236, 2237, 2238, 2239, 2240, 2241, 2242, 2243, 2244, 2245, 2246, 2247, 2248, 2249, 2250, 2251, 2252, 2253, 2254, 2255, 2256, 2257, 2258, 2259, 2260, 2261, 2262, 2263, 2264, 2265, 2266, 2267, 2268, 2269, 2270, 2271, 2272, 2273, 2274, 2275, 2276, 2277, 2278, 2279, 2280, 2281, 2282, 2283, 2284, 2285, 2286, 2287, 2288, 2289, 2290, 2291, 2292, 2293, 2294, 2295, 2296, 2297, 2298, 2299, 2300, 2301, 2302, 2303, 2304, 2305, 2306, 2307, 2308, 2309, 2310, 2311, 2312, 2313, 2314, 2315, 2316, 2317, 2318, 2319, 2320, 2321, 2322, 2323, 2324, 2325, 2326, 2327, 2328, 2329, 2330, 2331, 2332, 2333, 2334, 2335, 2336, 2337, 2338, 2339, 2340, 2341, 2342, 2343, 2344, 2345, 2346, 2347, 2348, 2349, 2350, 2351, 2352, 2353, 2354, 2355, 2356, 2357, 2358, 2359, 2360, 2361, 2362, 2363, 2364, 2365, 2366, 2367, 2368, 2369, 2370, 2371, 2372, 2373, 2374, 2375, 2376, 2377, 2378, 2379, 2380, 2381, 2382, 2383, 2384, 2385, 2386, 2387, 2388, 2389, 2390, 2391, 2392, 2393, 2394, 2395, 2396, 2397, 2398, 2399, 2400, 2401, 2402, 2403, 2404, 2405, 2406, 2407, 2408, 2409, 2410, 2411, 2412, 2413, 2414, 2415, 2416, 2417, 2418, 2419, 2420, 2421, 2422, 2423, 2424, 2425, 2426, 2427, 2428, 2429, 2430, 2431, 2432, 2433, 2434, 2435, 2436, 2437, 2438, 2439, 2440, 2441, 2442, 2443, 2444, 2445, 2446, 2447, 2448, 2449, 2450, 2451, 2452, 2453, 2454, 2455, 2456, 2457, 2458, 2459, 2460, 2461, 2462, 2463, 2464, 2465, 2466, 2467, 2468, 2469, 2470, 2471, 2472, 2473, 2474, 2475, 2476 and 2477 of census tract 2600; blocks 1004, 1009, 1010, 1011, 1012, 1013, 1014, 1015, 1016, 1017, 1018, 1019, 1020, 1021, 1022, 1023, 1024, 1025, 1026, 1027, 1028, 1029, 1032, 2000, 2001, 2002, 2003, 2004, 2005, 2006, 2007, 2008, 2009, 2010, 2011, 2012, 2013, 2014, 2015, 2016, 2017, 2018, 2019, 2020, 2021, 2022, 2023, 2024, 2025, 2026, 2027, 2028, 2029, 2030, 2031, 2032, 2033, 2034, 2035, 2036, 2037, 2038, 2039, 2040, 2041, 2042, 2043, 2044, 2045, 2046, 2047, 2048, 2049, 2050, 2051, 2052, 2053, 2054, 2055, 2056, 2057, 2058, 2059, 2060, 2061, 2062, 2063, 2064, 2065, 2066, 2067, 2068, 2069, 2070, 2071, 2072, 2073, 2074, 2075, 2076, 2077, 2078, 2079, 2080, 2081, 2082, 2083, 2084, 2085, 2086, 2087, 2088, 2089, 2090, 2091, 2092, 2093, 2094, 2095, 2096, 2097, 2098, 2099, 2100, 2101, 2102, 2103, 2104, 2105, 2106, 2107, 2108, 2109, 2110, 2111, 2112, 2113, 2114, 2115, 2116, 2117, 2118, 2119, 2120, 2121, 2122, 2123, 2124, 2125, 2126, 2127, 2128, 2129, 2130, 2131, 2132, 2133, 2134, 2135, 2136, 2137, 2138, 2139, 2140, 2141, 2142, 2143, 2144, 2145, 2146, 2147, 2148, 2149, 2150, 2151, 2152 and 2153 of census tract 2701; blocks 1000, 1001, 1002, 1005, 1006, 1007, 1008, 1009, 1010, 1011, 1021, 1022, 1023, 1024, 1030, 1031, 1032, 1033, 1037, 1038, 1040, 1041, 1042, 1043, 1044, 1046, 1047, 1054, 1056, 1058, 1059, 1060, 1061, 1062, 1063, 1064, 1065, 1066, 1067, 1068, 1069, 1070, 1071, 1072, 1073, 1074, 1075, 1079, 2000, 2001, 2002, 2003, 2004, 2005, 2006, 2007, 2008, 2009, 2010, 2011, 2012, 2013, 2014, 2015, 2016, 2017, 2018, 2019, 2020, 2021, 2022, 2023, 2024, 2025, 2026, 2027, 2028, 3000, 3001, 3002, 3003, 3004, 3005, 3006, 3007, 3008, 3009, 3010, 3011, 3012, 3013, 3014, 3015, 3016, 3017, 3018, 3019, 3020, 3021, 3022, 3023, 3024, 3025, 3026, 3027, 3028, 3029, 3030, 3031, 3032 and 3033 of census tract 2702; blocks 1019, 1020, 1021, 1022, 1023, 1024, 1025, 1026, 1027, 1028, 1029, 1030, 1031, 1032, 1033, 1034, 1035, 1036, 1039, 1040, 1041, 1042, 1043, 1044, 1045, 1046, 1047, 1048, 1049, 1050, 1051, 1052, 1053, 1054, 1055, 1056, 1057, 1058, 1059, 1060, 1061, 1062, 1063, 3009, 3010, 3011, 3012, 3013, 3014, 3015, 3021, 3022, 3023, 3024, 3025, 3026, 3027, 3028, 3033, 3034 and 3035 of census tract 2800; that portion of Klamath County lying within blocks 4383, 4384, 4385, 4386, 4387, 4388, 4389, 4488, 4586 and 4588 of census tract 970100; blocks 1587, 1590, 1593, 1595, 1596, 1599 and 1601 of census tract 970201; blocks 2000, 2001, 2002, 2003, 2004, 2005, 2006, 2007, 2008, 2009, 2010, 2011, 2012,

2013, 2014, 2015, 2016, 2017, 2018, 2019, 2020, 2021, 2022, 2023, 2024, 2025, 2026, 2027, 2028, 2029, 2030, 2031, 2032, 2033, 2034, 2035, 2037, 2038, 2039, 2040, 2041, 2042, 2043, 2044, 2045, 2046, 2047, 2048, 2049, 2050, 2051, 2052, 2053, 2054, 2055, 2056, 2057, 2058, 2059, 2060, 2061, 2062, 2063, 2064, 2065, 2066, 2067, 2068, 2069, 2070, 2071, 2072, 2073, 2074, 2075, 2076, 2077, 2078, 2079, 2080, 2081, 2082, 2083, 2084, 3188, 3189, 3190, 3193, 3194, 3195, 3196, 3197, 3198, 3199, 3200, 3201, 3202, 3203, 3204, 3205, 3206, 3207, 3208, 3209, 3210, 3211, 3213, 3214, 3215, 3216, 3217, 3218, 3222, 3240 and 3273 of census tract 970202; blocks 1000, 1001, 1002, 1003, 1004, 1005, 1006, 1007, 1008, 1009, 1010, 1011, 1012, 1013, 1014, 1015, 1016, 1017, 1018, 1019, 1020, 1021, 1022, 1023, 1024, 1025, 1026, 1027, 1028, 1029, 1030, 1031, 1032, 1033, 1034, 1035, 1036, 1037, 1038, 1039, 1040, 1041, 1042, 1043, 1044, 1045, 1046, 1047, 1048, 1049, 1050, 1051, 1053, 1054, 1055, 1056, 1057, 1058, 1059, 1060, 1061, 1062, 1063, 1064, 1065, 1066, 1067, 1068, 1069, 1070, 1071, 1073, 1074, 1075, 1076, 1077, 1078, 1079, 1080, 1081, 1082, 1083, 1084, 1085, 1091, 1092, 1093, 1094, 1095, 1096, 1097, 1098, 1099, 1100, 1102, 1103, 1104, 1105, 1106, 1107, 1108, 1109, 1110, 1111, 1112, 1113, 1114, 1115, 1116, 1117, 1118, 1119, 1120, 1121, 1122, 1123, 1124, 1125, 1126, 1127, 1128, 1129, 1130, 1131, 1132, 1133, 1134, 1135, 1136, 1137, 1138, 1139, 1140, 1141, 1142, 1143, 1144, 1145, 1146, 1147, 1148, 1149, 1150, 1151, 1152, 1153, 1154, 1155, 1156, 1157, 1158, 1159, 1160, 1161, 1162, 1163, 1164, 1165, 1166, 1167, 1168, 1169, 1170, 1171, 1172, 1173, 1174, 1175, 1176, 1177, 1178, 1179, 1180, 1181, 1182, 1183, 1184, 1185, 1186, 1187, 1188, 1189, 1190, 1191, 1192, 1193, 1194, 1195, 1196, 1197, 1198, 1199, 1200, 1201, 1202, 1203, 1204, 1205, 1206, 1207, 1208, 1209, 1210, 1211, 1212, 1213, 1214, 1215, 1216, 1217, 1218, 1219, 1220, 1221, 1222, 1223, 1224, 1225, 1226, 1227, 1228, 1229, 1230, 1231, 1232, 1233, 1234, 1235, 1236, 1237, 1238, 1239, 1240, 1241, 1242, 1243, 1244, 1245, 1246, 1247, 1248, 1249, 1250, 1251, 1252, 1253, 1254, 1255, 1256, 1257, 1258, 1259, 1260, 1261, 1262, 1263, 1264, 1265, 1266, 1267, 1268, 1269, 1270, 1271, 1272, 1273, 1274, 1275, 1276, 1277, 1278, 1279, 1280, 1281, 1282, 1283, 1284, 1285, 1286, 1287, 1288, 1289, 1290, 1291, 1292, 1293, 1294, 1295, 1296, 1297, 1298, 1299, 1300, 1301, 1302, 1303, 1304, 1305, 1306, 1307, 1308, 1309, 1310, 1311, 1312, 1313, 1314, 1315, 1316, 1317, 1318, 1319, 1320, 1321, 1322, 1323, 1324, 1325, 1326, 1327, 1328, 1329, 1330, 1331, 1332, 1333, 1334, 1335, 1336, 1337, 1338, 1339, 1340, 1341, 1342, 1343, 1344, 1345, 1346, 1347, 1348, 1349, 1350, 1351, 1352, 1353, 1354, 1355, 1356, 1357, 1358, 1359, 1360, 1361, 1362, 1363, 1364, 1365, 1366, 1367, 1368, 1369, 1370, 1371, 1372, 1373, 1374, 1375, 1376, 1377, 1378, 1379, 1380, 1381, 1382, 1383, 1384, 1385, 1386, 1387, 1388, 1389, 1390, 1391, 1392, 1393, 1394, 1395, 1396, 1397, 1398, 1399, 1400, 1401, 1402, 1403, 1404, 1405, 1406, 1407, 1408, 1409, 1410, 1411, 1412, 1413, 1414, 1415, 1416, 1417, 1418, 1419, 1420, 1421, 1422, 1423, 1424, 1425, 1426, 1427, 1428, 1429, 1430, 1431, 1432, 1433, 1434, 1435, 1436, 1437, 1438, 1439, 1440, 1441, 1442, 1443, 1444, 1445, 1446, 1447, 1448, 1449, 1450, 1451, 1452, 1453, 1454, 1455, 1456, 1457, 1458, 1459, 1460, 1461, 1462, 1463, 1464, 1465, 1466, 1467, 1468, 1469, 1470, 1471, 1472, 1473, 1474, 1475, 1476, 1477, 1478, 1479, 1480, 1481, 1482, 1483, 1484, 1485, 1486, 1487, 1488, 1489, 1490, 1491, 1492, 1493, 1494, 1495, 1496, 1497, 1498, 1499, 1500, 1501, 1502, 1503, 1504, 1505, 1506, 1507, 1508, 1509, 1510, 1511, 1512, 1513, 1514, 1515, 1516, 1517, 1518, 1519, 1520, 1521, 1522, 1523, 1524, 1525, 1526, 1527, 1528, 1529, 1530, 1531, 1532, 1533, 1534, 1535, 1536, 1537, 1538, 1539, 1540, 1541, 1542, 1543, 1544, 1545, 1546, 1547, 1548, 1549, 1550, 1551, 2000, 2001, 2002, 2003, 2004, 2005, 2006, 2007, 2008, 2009, 2010, 2011, 2012, 2013, 2014, 2015, 2016, 2017, 2018, 2019, 2020, 2021, 2022, 2023, 2024, 2025, 3000, 3001, 3002, 3003, 3004, 3005, 3006, 3007, 3008, 3009, 3010, 3011, 3012, 3013, 3014, 3015, 3016, 3017, 3018, 3019, 3020, 3021, 3022, 3023, 3024, 3025, 3026, 3027, 3035, 3036, 3037, 3038, 3039, 3040, 3041, 3042, 3043, 3044, 3045, 3046, 3047, 3048, 3049, 3050, 3051, 3052, 4000, 4001, 4002, 4003, 4004, 4005, 4006, 4007, 4008, 4009, 4010, 4011, 4012, 4013, 4014, 4015, 4016, 4017, 4018, 4019, 4020, 4021, 4022, 4023, 4024, 4025, 4026, 4027, 4028, 4029, 4030, 4031, 4032, 4033, 4034, 4035, 4036, 4037 and 4038 of census tract 970300; block 1030 of census tract 970700; blocks 1000, 1001, 1002, 1003, 1004, 1005, 1006, 1007, 1008, 1009, 1010, 1011, 1012, 1013, 1014, 1015, 1016, 1017, 1018, 1019, 1020, 1021, 1022, 1023, 1024, 1025, 1026, 1027, 1028, 1029, 1030, 1031, 1032, 1033, 1034, 1035, 1036, 1037, 1038, 1039, 1040, 1041, 1042, 1043, 1044, 1045, 1046, 1047, 1048, 1049, 1050, 1051, 1052, 1053, 1054, 1055, 1056, 1057, 1058, 1059, 1060, 1061, 2006, 2007, 2008, 2009, 2010, 2011, 2012, 2013, 2014, 2015, 2016, 2017, 2018, 2019, 2020, 2021, 2026, 2027, 2028, 2029, 2030, 2031, 2032, 2033, 2034, 2035, 2036, 2038, 2039, 2040, 2043, 2044, 2045, 2046, 2047, 2048, 2049, 2050, 2051, 2052, 2053, 2054, 2055, 2071, 2072, 2073, 2074,

2075, 2076, 2077, 2078, 2079, 2080, 2084, 2085 and 2086 of census tract 970800; census tract 970901; census tract 970902; blocks 1002, 1005, 1006, 1007, 1008, 1009, 1010 and 1035 of census tract 971000; blocks 1000, 1001, 1002, 1003, 1004, 1005, 1014, 1015, 1017, 1018, 1019, 1020, 1021, 1022, 1023, 2004, 2005, 2007, 2008, 2009, 2010, 2014, 2018, 2019, 2020, 2022, 2045, 2046 and 2047 of census tract 971100; blocks 1017 and 1018 of census tract 971200; blocks 2007, 2010, 4000, 4001, 4002, 4003, 4004, 4005, 4006, 4007, 4008, 4009, 4010, 4011, 4012, 4013, 4014, 4015, 5004, 5011, 5012, 5013, 5014, 5015, 5016, 5017, 5018, 5019, 5020, 5021 and 5023 of census tract 971400; blocks 1000, 1001, 1002, 1003, 1004, 1005, 1006, 1007, 1008, 1009, 1010, 1011, 1012, 1013, 1014, 1015, 1016, 1017, 1018, 1019, 1020, 1021, 1022, 1023, 1024, 1025, 1026, 1027, 1028, 1029, 1030, 1031, 1032, 1033, 1034, 1035, 1036, 1037, 1038, 1039, 1040, 1041, 1042, 1043, 1044, 1045, 1046, 1047, 1048, 1049, 1054, 1055, 1056, 1057, 1058, 1059, 1060, 1061, 1062, 1063, 1064, 1065, 1066, 1067, 1068, 1069, 1070, 1071, 1072, 2003, 2004, 2005, 2006, 2007, 2008, 2009, 2019, 2020, 3004, 3005, 3014, 3015, 5013, 5014, 5015, 5016, 5017 and 5018 of census tract 971500; census tract 971600; blocks 1000, 1001, 1002, 1003, 1004, 1005, 1006, 1007, 1008, 1009, 1010, 1011, 1012, 1013, 1014, 1015, 1016, 1017, 1018, 1019, 1020, 1021, 1022, 1023, 1024, 2003, 2004, 2005, 2006, 2007, 2008, 2009, 2010, 2011, 2012, 2013, 2014, 2015, 2016, 2017, 2018, 2019, 2020, 2021, 2022, 2023, 2024, 2025, 2026, 2027, 2028, 2029, 2030, 2031, 2032, 2033, 2034, 2035, 2036, 2037, 2038, 2039, 2040, 3000, 3001, 3002, 3003, 3004, 3005, 3006, 3007, 3008, 3009, 3010, 3011, 3012, 3013, 3014, 3015, 3016, 3017, 4000, 4001, 4002, 4003, 4004, 4005, 4006, 4007, 4008, 4009, 4010, 4011, 4012, 4013, 4014 and 4015 of census tract 971700; census tract 971800; census tract 971900; blocks 1000, 1001, 1002, 1003, 1004, 1005, 1006, 1007, 1008, 1009, 1010, 1011, 1012, 1013, 1014, 1015, 1016, 1017, 1018, 1019, 1020, 1021, 1022, 1023, 1024, 1025, 2000, 2001, 2002, 2003, 2004, 2005, 2006, 2007, 2008, 2009, 2010, 2011, 2012, 2013, 2014, 2015, 2016, 2017, 2018, 2019, 2020, 2021, 2022, 2023, 2024, 2025, 2026, 2027, 2028, 2029, 2030, 2031, 2032, 2033, 2034, 2035, 2036, 2037, 2038, 2039, 2040, 2041, 2042, 2043, 2044, 2045, 2046, 2047, 2048, 2049, 2050, 3002, 3003, 3004, 3005, 3006, 3007, 3008, 3009, 3010, 3011, 3012, 3013, 3014, 3015, 3016, 3017, 3018, 3019, 3020, 3021, 3022, 3023, 3024, 3025, 3026, 3027, 3028, 3029, 3030, 3031, 3032, 3033, 3034, 3035, 3038, 3039, 3040, 3041, 3042, 3043, 3044, 3045, 3046, 3047, 3048, 3049, 3050, 3051, 3052, 3053, 3054, 3055, 3056, 3057, 3058, 3059, 4000, 4001, 4002, 4003, 4004, 4005, 4006, 4007, 4008, 4009, 4010, 4011, 4012, 4013, 4014, 4015, 4016, 4017, 4018 and 4019 of census tract 972000.

(57) Fifty-seventh District: That portion of Clackamas County lying within blocks 1095, 1098, 1099, 1100, 1101, 1102, 1103, 1187, 1188, 1189, 1190, 1191, 1218, 1283, 1285 and 1286 of census tract 980000; Gilliam County; that portion of Jefferson County lying within census tract 940000; blocks 1000, 1001, 1002, 1003, 1004, 1005, 1006, 1007, 1008, 1009, 1010, 1011, 1012, 1013, 1014, 1015, 1016, 1017, 1018, 1019, 1020, 1021, 1022, 1023, 1024, 1025, 1026, 1027, 1028, 1029, 1030, 1031, 1032, 1033, 1034, 1035, 1036, 1037, 1038, 1039, 1040, 1041, 1042, 1043, 1044, 1045, 1046, 1047, 1048, 1049, 1050, 1053, 1056, 1057, 1058, 1059, 1064, 1065, 1070, 1071, 1072, 1130, 1132, 1133, 1134, 1135, 1136, 1137, 1138, 1139, 1140, 1141, 1145, 1146, 1147, 1148, 1149, 2020, 2021, 2022, 2023, 2024, 2025, 2026, 2027, 2028, 2029, 2030, 2031, 2032, 2033, 2034, 2125, 2132, 2344, 2345 and 2346 of census tract 960100; blocks 4001, 4002, 4004, 4005 and 4036 of census tract 960202; that portion of Marion County lying within blocks 2000, 2001, 2002, 2003, 2209, 2210, 2212, 2213, 2214, 2217, 2218, 2219, 2225 and 2300 of census tract 10600; Morrow County; Sherman County; that portion of Umatilla County lying within blocks 1010, 1025, 1026, 1027, 1028, 1029, 1030, 1058, 1059, 1060, 1061, 4002 and 4003 of census tract 950100; blocks 1005, 1006, 1007, 1008, 1009, 1010, 1011, 1012, 1013, 1015, 1017, 1018, 1019, 1020, 1021, 1022, 1023, 1024, 1025, 1026, 1027, 2000, 2001, 2002, 2003, 2004, 2005, 2006, 2007, 2008, 2009, 2010, 2011, 2012, 2013, 2014, 2015, 2016, 2017, 2018, 2019, 2020, 2021, 2022, 2023, 2024, 2025, 2026, 2027, 2028, 2029, 2030, 2031, 2032, 2033, 2034, 2035, 2036, 2037, 3002, 3003, 3004, 3005, 3006, 3007, 3019, 3020, 3021, 3025 and 3040 of census tract 950201; blocks 1001, 1002, 1003, 1004, 1005, 1006, 1007, 1008, 1009, 1010, 1011, 1012, 1013, 1014, 1015, 1016, 1017, 1018, 1019, 1020, 2000, 2001, 2002, 2003, 2004, 2005, 2006, 2007, 2008, 2009, 2010, 2011, 2012, 2013, 2014, 2015, 2022, 2023, 2024, 2025, 2026, 2027, 2028, 4000, 4001, 4002, 4003, 4004, 4005, 4006, 4007, 4008, 4009, 4010, 4011, 4012, 4013, 4014, 4015, 4016, 4017, 4018, 4019, 4020, 4021, 4022, 4023 and 4026 of census tract 950202; blocks 1000, 1001, 1002, 1003, 1004, 1005, 1006, 1007, 1008, 1009, 1010,

1011, 1012, 1013, 1014, 1015, 1016, 1017, 1018, 1019, 1020, 1021, 1022, 1023, 1024, 1025, 1026, 1027, 1028, 1029, 1030, 1031, 1032, 1033, 1034, 1035, 1036, 1037, 1038, 2000, 2001, 2002, 2003, 2004, 2005, 2006, 2007, 2008, 2009, 2010, 2011, 2012, 2013, 2014, 2015, 2016, 2017, 2018, 2019, 2020, 2021, 2022, 2023, 2024, 2026, 2027, 2028, 2029, 2030, 2031, 2032, 2033, 2034, 2035, 2081, 2082, 2083, 2084, 2085, 2086, 2087, 2088, 2089 and 2092 of census tract 950300; blocks 1000, 1001, 1002, 1003, 1004, 1005, 1006, 1007, 1008, 1009, 1010, 1011, 1012, 1013, 1014, 1015, 1016, 1017, 1018, 1019, 1020, 1021, 1022, 1023, 1024, 1025, 1026, 1027, 1028, 1029, 1030, 1031, 1032, 1033, 1034, 1035, 1036, 1037, 1038, 1039, 1040, 1041, 1042, 1043, 1044, 1045, 1046, 1047, 1048, 1049, 1050, 1052, 1054, 1055, 1056, 1057, 1058, 1059, 1060, 1061, 1062, 1063, 1064, 1065, 1066, 1067, 1068, 1069, 1070, 1071, 1072, 1073, 1074, 1075, 1076, 1077, 1078, 1079, 1080, 1081, 1082, 1083, 1084, 1085, 1086, 1087, 1088, 1089, 1090, 1091, 1092, 1093, 1094, 1095, 1096, 1102, 1127, 1128, 1129, 1130, 1131, 1132, 2000, 2001, 2002, 2003, 2004, 2005, 2007, 2008, 2009, 2013, 2014, 2015, 2016, 2017, 2018, 2019, 2024, 2025, 2026 and 2043 of census tract 950400; census tract 950800; census tract 950900; census tract 951000; blocks 1000, 1001, 1002, 1003, 1004, 1005, 1006, 1007, 1008, 1009, 1010, 1011, 1012, 1013, 1014, 1015, 1016, 1017, 1018, 1019, 1020, 1021, 1023, 1024, 1027, 2000, 2001, 2002, 2003, 2004, 2005, 2006, 2007, 2008, 2009, 2010, 2011, 2012, 2013, 2014, 2015, 2016, 2017, 2018, 2019, 2020, 2021, 3000, 3001, 3002, 3003, 3004, 3005, 3006, 3007, 3008, 3009, 4000, 4001, 4002, 4003, 4004, 4005, 4006, 4007, 4008, 4009, 5000, 5001, 5002, 5003, 5004, 5005, 5006, 5007, 5008, 5009, 5010, 5011, 5012, 5013, 5014, 5015, 5016, 5017, 5018, 5019, 5020, 5021, 5022, 5023, 5024, 5025, 5026, 5027, 5028, 5029, 5030, 5031, 5032, 5033, 5034, 5035, 5039, 5040, 5041, 5042, 5043 and 5044 of census tract 951100; census tract 951201; census tract 951202; blocks 1000, 1001, 1002, 1003, 1004, 1005, 1006, 1007, 1008, 1009, 1010, 1011, 1012, 1013, 1014, 1015, 1016, 1017, 1018, 1019, 1020, 1021, 1022, 1023, 1024, 1025, 1026, 1048, 1049, 1050, 1051, 1052, 1053, 1054, 1055, 1056, 1057, 1058, 1059, 1060, 1061, 1062, 1063, 1064, 1065, 1073, 1074, 1076, 2004 and 2005 of census tract 951300; that portion of Wasco County lying within blocks 1000, 1001, 1002, 1007, 1008, 1010, 1042, 1043, 1044, 1045, 1051, 1053, 1079, 1080, 1081, 2000, 2001, 2019, 2020, 2021, 2023, 2026, 2030, 2031, 2032, 2033, 2034 and 2037 of census tract 970100; block 1012 of census tract 970300; blocks 1082 and 1086 of census tract 970600; blocks 1000, 1001, 1002, 1003, 1004, 1005, 1006, 1007, 1008, 1009, 1010, 1011, 1012, 1013, 1014, 1015, 1016, 1017, 1018, 1019, 1020, 1021, 1022, 1023, 1024, 1025, 1026, 1027, 1028, 1029, 1030, 1031, 1032, 1033, 1034, 1035, 1036, 1037, 1038, 1039, 1040, 1042, 1043, 1044, 1045, 1046, 1047, 1048, 1049, 1050, 1051, 1052, 1053, 1054, 1055, 1056, 1057, 1058, 1059, 1060, 1061, 1062, 1063, 1064, 1065, 1066, 1067, 1068, 1069, 1070, 1071, 1072, 1073, 1074, 1075, 1076, 1077, 1078, 1079, 1080, 1081, 1082, 1083, 1084, 1085, 1086, 1087, 1088, 1089, 1090, 1091, 1092, 1093, 1094, 1095, 1096, 1097, 1098, 1099, 1100, 1101, 1102, 1103, 1104, 1105, 1106, 2003, 2028, 2029, 2030, 2031, 2032, 2034, 2036, 2037, 2038, 2039, 2040, 2041, 2042, 2043, 2044, 2045, 2046, 2047, 2048, 2049, 2050, 2051, 2052 and 2053 of census tract 970700; blocks 1000, 1001, 1002, 1003, 1004, 1005, 1006, 1007, 1008, 1009, 1010, 1011, 1012, 1013, 1014, 1015, 1016, 1017, 1018, 1019, 1020, 1021, 1022, 1023, 1024, 1025, 1026, 1027, 1028, 1029, 1030, 1031, 1032, 1033, 1034, 1035, 1036, 1037, 1038, 1041, 1046, 1047, 1048, 1049, 1050, 1051, 1052, 1053, 1054, 1055, 1056, 1057, 1058, 1059, 1060, 1061, 1062, 1063, 1064, 1065, 1066, 1067, 1068, 1069, 1070, 1071, 1072, 1073, 1074, 1075, 1076, 1077, 1078, 1079, 1080, 1081, 1082, 1083, 1084, 1085, 1086, 1087, 1088, 1089, 1090, 1091, 1092, 1093, 1094, 1095, 1096, 1097, 1098, 1099, 1100, 1101, 1102, 1103, 1104, 1105, 1106, 1107, 1108, 1109, 1110, 1111, 1112, 1113, 1114, 1115, 1116, 1117, 1118, 1119, 1120, 1121, 1122, 1123, 1124, 1125, 1126, 1127, 1128, 1129, 1130, 1131, 1132, 1133, 1134, 1135, 1136, 1137, 1138, 1139, 1140, 1141, 1142, 1143, 1144, 1145, 1146, 1147, 1148, 1149, 1150, 1151, 1152, 1153, 1154, 1155, 1156, 1157, 1158, 1159, 1160, 1161, 1162, 1163, 1164, 1165, 1166, 1167, 1168, 1169, 1170, 1171, 1172, 1173, 1174, 1175, 1176, 1177, 1178, 1179, 1180, 1181, 1182, 1183, 1184, 1185, 1186, 1187, 1188, 1189, 1190, 1191, 1192, 1193, 1194, 1195, 1196, 1197, 1198, 1199, 1200, 1201, 1202, 1203, 1204, 1205, 1206, 1207, 1208, 1209, 1210, 1211, 1212, 1213, 1214, 1215, 1216, 1217, 1218, 1219, 1220, 1221, 1222, 1223, 1224, 1225, 1226, 1227, 1228, 1229, 1230, 1231, 1232, 2000, 2001, 2002, 2003, 2004, 2005, 2006, 2007, 2008, 2009, 2010, 2011, 2012, 2013, 2014, 2015, 2016, 2017, 2018, 2019, 2020, 2021, 2022, 2023, 2024, 2025, 2026, 2027, 2028, 2029, 2030, 2031, 2032, 2033, 2034, 2035, 2036, 2037, 2038, 2039, 2040, 2041, 2042, 2043, 2044, 2045, 2046, 2047, 2048, 2049, 2050, 2051, 2052, 2053, 2054, 2055, 2056, 2057, 2058, 2059, 2060, 2061, 2062, 2063, 2064, 2065,

2066, 2067, 2068, 2069, 2070, 2071, 2072, 2073, 2074, 2075, 2076, 2077, 2078, 2079, 2080, 2081, 2082, 2083, 2084, 2085, 2086, 2087, 2088, 2089, 2090, 2091, 2092, 2093, 2094, 2095, 2096, 2097, 2098, 2099, 2100, 2101, 2102, 2103, 2104, 2105, 2106, 2107, 2108, 2109, 2110, 2111, 2112, 2113, 2114, 2115, 2116, 2117, 2118, 2119, 2120, 2121, 2122, 2123, 2124, 2125, 2126, 2127, 2128, 2129, 2130, 2131, 2132, 2133, 2134, 2135, 2136, 2137, 2138, 2139, 2140, 2141, 2142, 2143, 2144, 2145, 2146, 2147, 2148, 2149, 2150, 2151, 2152, 2153, 2154, 2155, 2156, 2157, 2158, 2159, 2160, 2161, 2162, 2163, 2164, 2165, 2166, 2167, 2168, 2169, 2170, 2171, 2172, 2173, 2174, 2175, 2176, 2177, 2178, 2179, 2180, 2181, 2182, 2183, 2184, 2185, 2186, 2187, 2188, 2189, 2190, 2191, 2192, 2193, 2194, 2195, 2196, 2197, 2198, 2199, 2200, 2201, 2202, 2203, 2204, 2205, 2206, 2207, 2208, 2209, 2210, 2211, 2212, 2213, 2214, 2215, 2216, 2217, 2218, 2219, 2220, 2221, 2222, 2223, 2224, 2225, 2226, 2227, 2228, 2229, 2230, 2231, 2232, 2233, 2234, 2235, 2236, 2237, 2238, 2239, 2240, 2241, 2242, 2243, 2244, 2245, 2246, 2247, 2248, 2249, 3000, 3001, 3002, 3003, 3004, 3005, 3006, 3007, 3008, 3009, 3010, 3011, 3012, 3013, 3014, 3015, 3016, 3017, 3018, 3019, 3020, 3021, 3022, 3023, 3024, 3025, 3026, 3027, 3028, 3029, 3030, 3031, 3032, 3033, 3034, 3035, 3036, 3037, 3038, 3039, 3040, 3041, 3042, 3043, 3044, 3045, 3046, 3047, 3048, 3049, 3050, 3051, 3052, 3053, 3054, 3055, 3056, 3057, 3058, 3059, 3060, 3061, 3062, 3063, 3064, 3065, 3066, 3067, 3068, 3069, 3070, 3071, 3072, 3073, 3074, 3075, 3076, 3077, 3078, 3079, 3080, 3081, 3082, 3083, 3084, 3085, 3086, 3087, 3088, 3089, 3090, 3091, 3092, 3093, 3094, 3095, 3096, 3097, 3098, 3099, 3100, 3101, 3102, 3103, 3104, 3105, 3106, 3107, 3108, 3109, 3110, 3111, 3112, 3113, 3114, 3115, 3116, 3117, 3118, 3119, 3120, 3121, 3122, 3123, 3124, 3125, 3126, 3127, 3128, 3129, 3130, 3131, 3132, 3133, 3134, 3135, 3136, 3137, 3138, 3139, 3140, 3141, 3142, 3143, 3144, 3145, 3146, 3147, 3148, 3149, 3150, 3151, 3152, 3153, 3154, 3155, 3156, 3157, 3158, 3159, 3160, 3161, 3162, 3163, 3164, 3165, 3166, 3167, 3168, 3169, 3170, 3171, 3172, 3173, 3174, 3175, 3176, 3177, 3178, 3179, 3180, 3181, 3182, 3183, 3184, 3185, 3186, 3187, 3188, 3189, 3190, 3191, 3192, 3193, 3194, 3195, 3196, 3197, 3198, 3199, 3200, 3201, 3202, 3203, 3204, 3205, 3206, 3207, 3208, 3209, 3210, 3211, 3212, 3213, 3214, 3215, 3216, 3217, 3218, 3219, 3220, 3221, 3222, 3223, 3224, 3225, 3226, 3227, 3228, 3229, 3230, 3231, 3232, 3233, 3234, 3235, 3236, 3237, 3238, 3239, 3240, 3241, 3242, 3243, 3244, 3245, 3246, 3247, 3248, 3249, 3250, 3251, 3252, 3253, 3254, 3255, 3256, 3257, 3258, 3259, 3260, 3261, 3262, 3263, 3264, 3265, 3266, 3267, 3268, 3269, 3270, 3271, 3272, 3273, 3274, 3275, 3276, 3277, 3278, 3279, 3280, 3281, 3282, 3283, 3284, 3285, 3286, 3287, 3288, 3289, 3290, 3291, 3292, 3293, 3294, 3295, 3296, 3297, 3298, 3299, 3300, 3301, 3302, 3303, 3304, 3305, 3306, 3307, 3308, 3309, 4000, 4001, 4002, 4003, 4004, 4005, 4006, 4007, 4008, 4009, 4010, 4011, 4012, 4013, 4014, 4015, 4016, 4017, 4018, 4019, 4020, 4021, 4022, 4023, 4024, 4025, 4026, 4027, 4028, 4029, 4030, 4031, 4032, 4033, 4034, 4035, 4036, 4037, 4038, 4039, 4040, 4041, 4042, 4043, 4044, 4045, 4046, 4047, 4048, 4049, 4050, 4051, 4052, 4053, 4054, 4055, 4056, 4057, 4058, 4059, 4060, 4061, 4062, 4063, 4064, 4065, 4066, 4067, 4068, 4069, 4070, 4071, 4072, 4073, 4074, 4075, 4076, 4077, 4078, 4079, 4080, 4081, 4082, 4083, 4084, 4085, 4086, 4087, 4088, 4089, 4090, 4091, 4092, 4093, 4094, 4095, 4096, 4097, 4098, 4099, 4100, 4101, 4102, 4103, 4104, 4105, 4106, 4107, 4108, 4109, 4110, 4111, 4112, 4113, 4114, 4115, 4116, 4117, 4118, 4119, 4120, 4121, 4122, 4123, 4124, 4125, 4126, 4127, 4128, 4129, 4130, 4131, 4132, 4133, 4134, 4135, 4136, 4137, 4138, 4139, 4140, 4141, 4142, 4143, 4144, 4145, 4146, 4147, 4148, 4149, 4150, 4151, 4152, 4153, 4154, 4155, 4156, 4157, 4158, 4159, 4160, 4161, 4162, 4163, 4164, 4165, 4166, 4167, 4168, 4169, 4170, 4171, 4172, 4173, 4174, 4175, 4176, 4177, 4178, 4179, 4180, 4181, 4182, 4183, 4184, 4185, 4186, 4187, 4188, 4189, 4190, 4191, 4192, 4193, 4194, 4195, 4196, 4197, 4198, 4199, 4200, 4201, 4202, 4203, 4204, 4205, 4206, 4207, 4208, 4209, 4210, 4211, 4212, 4213, 4214, 4215, 4216, 4217, 4218, 4219, 4220, 4221, 4222, 4223, 4224, 4225, 4226, 4227, 4228, 4229, 4230, 4231, 4232, 4233, 4234, 4235, 4236, 4237, 4238, 4239, 4240, 4241, 4242, 4243, 4244, 4245, 4246, 4247, 4248, 4249, 4250, 4251, 4252, 4253, 4254, 4255, 4256, 4257, 4258, 4259, 4260, 4261, 4262, 4263, 4264, 4265, 4266, 4267, 4268, 4269, 4270, 4271, 4272, 4273, 4274, 4275, 4276, 4277, 4278, 4279, 4280, 4281, 4282, 4283, 4284, 4285, 4286, 4287, 4288, 4289, 4290, 4291, 4292, 4293, 4294, 4295, 4296, 4297, 4298, 4299, 4300, 4301, 4302, 4303, 4304, 4305, 4306, 4307, 4308, 4309, 4310 and 4311 of census tract 970800; Wheeler County.

(58) Fifty-eighth District: That portion of Umatilla County lying within census tract 940000; blocks 1000, 1001, 1002, 1003, 1004, 1005, 1006, 1007, 1008, 1009, 1011, 1012, 1013, 1014, 1015, 1016, 1017, 1018, 1019, 1020, 1021, 1022, 1023, 1024, 1031, 1032, 1033, 1034, 1035, 1036, 1037, 1038, 1039, 1040, 1041, 1042, 1043, 1044, 1045, 1046, 1047, 1048, 1049, 1050, 1051, 1052, 1053, 1054,

1055, 1056, 1057, 2000, 2001, 2002, 2003, 2004, 2005, 2006, 2007, 2008, 2009, 2010, 2011, 2012, 2013, 2014, 2015, 2016, 2017, 2018, 2019, 2020, 2021, 2022, 2023, 3000, 3001, 3002, 3003, 3004, 3005, 3006, 3007, 3008, 3009, 3010, 3011, 3012, 3013, 3014, 3015, 3016, 3017, 3018, 3019, 3020, 3021, 3022, 3023, 3024, 3025, 3026, 3027, 3028, 3029, 3030, 3031, 3032, 3033, 3034, 3035, 3036, 3037, 3038, 3039, 3040, 3041, 3042, 3043, 3044, 3045, 3046, 3047, 3048, 3049, 3050, 3051, 3052, 3053, 3054, 3055, 3056, 3057, 3058, 3059, 3060, 3061, 3062, 3063, 3064, 3065, 3066, 3067, 3068, 3069, 3070, 3071, 3072, 3073, 3074, 3075, 3076, 3077, 3078, 3079, 3080, 3081, 3082, 3083, 3084, 3085, 3086, 3087, 3088, 3089, 3090, 3091, 3092, 3093, 3094, 3095, 3096, 3097, 3098, 3099, 3100, 3101, 3102, 3103, 3104, 3105, 3106, 3107, 3108, 3109, 3110, 3111, 3112, 3113, 3114, 3115, 3116, 3117, 3118, 3119, 3120, 3121, 3122, 3123, 3124, 3125, 3126, 3127, 3128, 3129, 3130, 3131, 3132, 3133, 3134, 3135, 3136, 3137, 3138, 3139, 3140, 3141, 3142, 3143, 3144, 3145, 3146, 3147, 3148, 3149, 3150, 3151, 3152, 3153, 3154, 3155, 3156, 3157, 3158, 3159, 3160, 3161, 3162, 4000, 4001, 4004, 4005, 4006, 4007, 4008, 4009, 4010, 4011, 4012, 4013, 4014, 4015, 4016, 4017, 4018, 4019, 4020, 4021, 4022, 4023, 4024, 4025, 4026, 4027, 4028, 4029, 4030, 4031, 4032, 4033, 4034, 4035, 4036, 4037, 4038, 4039, 4040, 4041, 4042, 4043, 4044, 4045, 4046, 4047, 4048, 4049, 4050, 4051, 4052, 4053, 4054, 4055, 4056, 4057, 4058, 4059, 4060, 4061, 4062, 4063, 4064, 4065, 4066, 4067, 4068 and 4069 of census tract 950100; blocks 1000, 1001, 1002, 1003, 1004, 1014, 1016, 3000, 3001, 3008, 3009, 3010, 3011, 3012, 3013, 3014, 3015, 3016, 3017, 3018, 3022, 3023, 3024, 3026, 3027, 3028, 3029, 3030, 3031, 3032, 3033, 3034, 3035, 3036, 3037, 3038 and 3039 of census tract 950201; blocks 1000, 2016, 2017, 2018, 2019, 2020, 2021, 3000, 3001, 3002, 3003, 3004, 3005, 3006, 3007, 3008, 3009, 3010, 3011, 3012, 3013, 3014, 3015, 3016, 3017, 3018, 3019, 3020, 3021, 3022, 3023, 3024, 3025, 3026, 3027, 3028, 3029, 3030, 3031, 3032, 4024, 4025, 4027, 4028, 4029 and 4030 of census tract 950202; blocks 2025, 2036, 2037, 2038, 2039, 2040, 2041, 2042, 2043, 2044, 2045, 2046, 2047, 2048, 2049, 2050, 2051, 2052, 2053, 2054, 2055, 2056, 2057, 2058, 2059, 2060, 2061, 2062, 2063, 2064, 2065, 2066, 2067, 2068, 2069, 2070, 2071, 2072, 2073, 2074, 2075, 2076, 2077, 2078, 2079, 2080, 2090, 2091, 2093, 2094, 2095, 2096, 2097, 2098, 2099, 2100, 2101, 3000, 3001, 3002, 3003, 3004, 3005, 3006, 3007, 3008, 3009, 3010, 3011, 3012, 3013, 3014, 3015, 3016, 3017, 3018, 3019, 3020, 3021, 3022, 3023, 3024, 3025, 3026, 3027, 3028, 3029, 3030, 3031, 3032, 3033, 3034, 3035, 3036, 3037, 3038, 3039, 3040, 3041, 3042, 3043, 3044, 3045, 3046, 3047, 3048, 3049, 3050, 3051, 3052, 3053, 3054, 3055, 3056, 3057, 3058, 3059, 3060, 3061, 3062, 3063, 3064, 3065, 3066, 3067, 3068, 3069, 3070, 3071, 3072, 3073, 3074, 3075, 3076, 3077, 3078, 3079, 3080, 3081, 3082, 3083, 3084, 3085, 3086, 3087, 3088, 3089, 3090, 3091, 3092, 3093, 3094, 3095, 3096, 3097, 3098, 3099 and 3100 of census tract 950300; blocks 1051, 1053, 1097, 1098, 1099, 1100, 1101, 1103, 1104, 1105, 1106, 1107, 1108, 1109, 1110, 1111, 1112, 1113, 1114, 1115, 1116, 1117, 1118, 1119, 1120, 1121, 1122, 1123, 1124, 1125, 1126, 1133, 2006, 2010, 2011, 2012, 2020, 2021, 2022, 2023, 2027, 2028, 2029, 2030, 2031, 2032, 2033, 2034, 2035, 2036, 2037, 2038, 2039, 2040, 2041, 2042, 2044, 2045, 2046, 2047, 2048, 2049, 2050, 2051, 2052, 2053, 2054, 2055, 2056, 2057, 2058, 2059, 2060, 2061, 2062, 2063, 2064, 2065, 2066, 2067, 2068, 2069, 2070, 2071, 2072, 2073, 2074, 2075, 2076, 2077, 2078, 2079, 2080, 2081, 2082, 2083, 2084, 2085, 2086, 2087, 2088, 2089, 2090, 2091, 2092, 2093, 2094, 2095, 2096, 2097, 2098, 2099, 2100, 2101, 2102, 2103, 2104, 2105, 2106, 3000, 3001, 3002, 3003, 3004, 3005, 3006, 3007, 3008, 3009, 3010, 3011, 3012, 3013, 3014, 3015, 4000, 4001, 4002, 4003, 4004, 4005, 4006, 4007, 4008, 4009, 4010, 4011, 4012, 4013, 4014, 4015, 4016, 4017, 4018, 4019, 4020, 4021, 4022, 4023, 4024, 4025, 5000, 5001, 5002, 5003, 5004, 5005, 5006, 5007, 5008, 5009, 5010, 5011, 5012, 5013, 5014, 5015, 5016, 5017, 5018, 5019, 6000, 6001, 6002, 6003, 6004, 6005, 6006, 6007, 6008, 6009, 6010, 6011 and 6012 of census tract 950400; census tract 950500; census tract 950601; census tract 950602; census tract 950700; blocks 1022, 1025, 1026, 1028, 1029, 1030, 5036, 5037, 5038, 5045 and 5046 of census tract 951100; blocks 1027, 1028, 1029, 1030, 1031, 1032, 1033, 1034, 1035, 1036, 1037, 1038, 1039, 1040, 1041, 1042, 1043, 1044, 1045, 1046, 1047, 1066, 1067, 1068, 1069, 1070, 1071, 1072, 1075, 2000, 2001, 2002, 2003, 2006, 2007, 2008, 2009, 2010, 2011, 2012, 2013, 2014, 2015, 2016, 2017, 2018, 3000, 3001, 3002, 3003, 3004, 3005, 3006, 3007, 3008, 3009, 3010, 3011, 3012, 3013, 3014, 3015, 3016, 3017, 3018, 3019, 3020, 3021, 3022, 3023, 3024, 3025, 3026, 3027, 3028, 3029, 3030, 3031, 3032, 3033, 3034, 3035, 3036, 3037, 3038, 3039, 3040, 3041, 3042, 3043, 3044, 3045, 3046, 3047, 3048, 3049, 3050, 3051, 3052, 3053, 3054, 3055, 3056, 3057, 3058, 3059, 3060, 3061, 3062, 3063, 3064, 3065, 3066, 3067, 3068, 3069, 3070, 3071, 3072, 3073, 3074, 3075, 3076, 3077, 3078, 3079, 4000,

4001, 4002, 4003, 4004, 4005, 4006, 4007, 4008, 4009, 4010, 4011, 4012, 4013, 4014, 4015, 4016, 4017, 4018, 4019, 4020, 4021, 4022, 4023, 4024, 4025, 4026, 4027, 4028, 4029, 4030, 4031, 4032, 4033, 4034, 4035, 4036, 4037, 4038, 4039, 4040, 4041, 4042, 4043, 4044, 4045, 4046, 4047, 4048, 4049, 4050, 4051, 4052, 4053, 4054, 4055, 4056, 4057, 4058, 4059, 4060, 4061, 4062, 4063, 4064, 4065, 4066, 4067, 4068, 4069, 4070, 4071, 4072, 4073, 4074, 4075, 4076, 4077, 4078 and 4079 of census tract 951300; census tract 951400; Union County; Wallowa County.

(59) Fifty-ninth District: Crook County; that portion of Deschutes County lying within blocks 1000, 1001, 1002, 1004, 2000, 2001, 2002, 2003, 2004, 2005, 2006, 2008, 2009, 2018, 3000, 3001, 3002, 3003, 3004, 3005, 3006, 3007, 3008, 3009, 3010, 3011, 3012, 3013, 3014, 3015, 3016, 3017, 3018, 3019, 3020, 3021, 3022, 3023, 3024, 3025, 3026, 3027, 3028, 3029, 3030, 3031, 3032, 3033, 3034, 3035, 3036, 3037, 3038, 3039, 3040, 3041, 3042, 3043, 3044, 3045, 3046, 3047, 3048, 3049, 3051 and 3053 of census tract 501; blocks 3000, 3016 and 3067 of census tract 502; blocks 1000, 1001, 1002, 1003, 1004, 1005, 1006, 1007, 1008, 1009, 1010, 1011, 1012, 1013, 1014, 1015, 1016, 1017, 1018, 1019, 1020, 1021, 1022, 1023, 1024, 1025, 1026, 1027, 1028, 1029, 1030, 1031, 1032, 1033, 1034, 1035, 1036, 1037, 1038, 1039, 1040, 1041, 1042, 1043, 1044, 1045 and 1046 of census tract 601; census tract 701; census tract 702; blocks 1000, 1001, 1002, 1003, 1004, 1005, 1006, 1007, 1008, 1009, 1010, 1011, 1012, 1013, 1014, 1015, 1016, 1017, 1018, 1019, 1020, 1021, 1022, 1023, 3000, 3001, 3002, 3003, 3035, 3036, 3037, 3038, 3039, 3040, 3041, 3042, 3043, 3044, 3045, 3046, 3047, 3048, 3049, 3050, 3051, 3052, 3053, 3054, 3055, 3056, 3075, 4000, 4001, 4002, 4003, 4004, 4005, 4006, 4007, 4008, 4009, 4010, 4011, 4012, 4013, 4014, 4015, 4016, 4017, 4018, 4019, 5000, 5001, 5002, 5003, 5004, 5005, 5006, 5007, 5008, 5009, 5010, 5011, 5012, 5013, 5014, 5015, 5016, 5017, 5018, 5019, 5020, 5021, 5022, 5023, 5024, 5025, 5026, 5027, 5028, 5029, 5030, 5031, 5032, 5033, 5034, 5035, 5036, 5037, 5038, 5039, 5040, 5041, 5042, 5043, 5044, 5045 and 5046 of census tract 800; blocks 1000, 1004, 1009, 1091 and 1092 of census tract 901; blocks 2000, 2001, 2002, 2003, 2004, 2005, 2006, 2007, 2008, 2011, 2013, 2014, 2015, 2016, 2017, 2018, 2027 and 2031 of census tract 1002; blocks 1000, 1001, 1002, 1003, 1004, 1005, 1006, 1007, 1008, 1009, 1010, 1011, 1012, 1013, 1014, 1015, 1016, 1017, 1018, 1019, 1020, 1021, 1022, 1023, 1024, 1025, 1026, 1027, 1028, 1029, 1030, 1031, 1032, 1033, 1034, 1035, 1041, 1042, 2000, 2001, 2002, 2003, 2004, 2005, 2006, 2007, 2008, 2009, 2010, 2011, 2012, 2013, 2014, 2015, 2016, 2017, 2018, 2019, 2020, 2021, 2022, 2023, 2024, 2025, 3000, 3001, 3002, 3003, 3004, 3005, 3006, 3007, 3008, 3009, 3010, 3011, 3012, 3013, 3014, 3015, 3016, 3017, 3018, 3019 and 3020 of census tract 1003; blocks 1000, 1001, 1003, 1004, 1005, 1006, 1008, 1009, 1073, 1074, 1075, 1076, 1081 and 1082 of census tract 1005; blocks 2000, 2001, 2002, 2003, 2004, 2005, 2006, 2007, 2008, 2019, 3000, 3001, 3002, 3003, 3004, 3005, 3006, 3007, 3008, 3009, 3010, 3011, 3012, 3013, 3017, 3018, 3019, 3020 and 3029 of census tract 1200; that portion of Jefferson County lying within blocks 1051, 1052, 1054, 1055, 1060, 1061, 1062, 1063, 1066, 1067, 1068, 1069, 1073, 1074, 1075, 1076, 1077, 1078, 1079, 1080, 1081, 1082, 1083, 1084, 1085, 1086, 1087, 1088, 1089, 1090, 1091, 1092, 1093, 1094, 1095, 1096, 1097, 1098, 1099, 1100, 1101, 1102, 1103, 1104, 1105, 1106, 1107, 1108, 1109, 1110, 1111, 1112, 1113, 1114, 1115, 1116, 1117, 1118, 1119, 1120, 1121, 1122, 1123, 1124, 1125, 1126, 1127, 1128, 1129, 1131, 1142, 1143, 1144, 1150, 2000, 2001, 2002, 2003, 2004, 2005, 2006, 2007, 2008, 2009, 2010, 2011, 2012, 2013, 2014, 2015, 2016, 2017, 2018, 2019, 2035, 2036, 2037, 2038, 2039, 2040, 2041, 2042, 2043, 2044, 2045, 2046, 2047, 2048, 2049, 2050, 2051, 2052, 2053, 2054, 2055, 2056, 2057, 2058, 2059, 2060, 2061, 2062, 2063, 2064, 2065, 2066, 2067, 2068, 2069, 2070, 2071, 2072, 2073, 2074, 2075, 2076, 2077, 2078, 2079, 2080, 2081, 2082, 2083, 2084, 2085, 2086, 2087, 2088, 2089, 2090, 2091, 2092, 2093, 2094, 2095, 2096, 2097, 2098, 2099, 2100, 2101, 2102, 2103, 2104, 2105, 2106, 2107, 2108, 2109, 2110, 2111, 2112, 2113, 2114, 2115, 2116, 2117, 2118, 2119, 2120, 2121, 2122, 2123, 2124, 2126, 2127, 2128, 2129, 2130, 2131, 2133, 2134, 2135, 2136, 2137, 2138, 2139, 2140, 2141, 2142, 2143, 2144, 2145, 2146, 2147, 2148, 2149, 2150, 2151, 2152, 2153, 2154, 2155, 2156, 2157, 2158, 2159, 2160, 2161, 2162, 2163, 2164, 2165, 2166, 2167, 2168, 2169, 2170, 2171, 2172, 2173, 2174, 2175, 2176, 2177, 2178, 2179, 2180, 2181, 2182, 2183, 2184, 2185, 2186, 2187, 2188, 2189, 2190, 2191, 2192, 2193, 2194, 2195, 2196, 2197, 2198, 2199, 2200, 2201, 2202, 2203, 2204, 2205, 2206, 2207, 2208, 2209, 2210, 2211, 2212, 2213, 2214, 2215, 2216, 2217, 2218, 2219, 2220, 2221, 2222, 2223, 2224, 2225, 2226, 2227, 2228, 2229, 2230, 2231, 2232, 2233, 2234, 2235, 2236, 2237, 2238, 2239, 2240, 2241, 2242, 2243, 2244, 2245, 2246, 2247, 2248, 2249, 2250, 2251, 2252, 2253, 2254, 2255,

2256, 2257, 2258, 2259, 2260, 2261, 2262, 2263, 2264, 2265, 2266, 2267, 2268, 2269, 2270, 2271, 2272, 2273, 2274, 2275, 2276, 2277, 2278, 2279, 2280, 2281, 2282, 2283, 2284, 2285, 2286, 2287, 2288, 2289, 2290, 2291, 2292, 2293, 2294, 2295, 2296, 2297, 2298, 2299, 2300, 2301, 2302, 2303, 2304, 2305, 2306, 2307, 2308, 2309, 2310, 2311, 2312, 2313, 2314, 2315, 2316, 2317, 2318, 2319, 2320, 2321, 2322, 2323, 2324, 2325, 2326, 2327, 2328, 2329, 2330, 2331, 2332, 2333, 2334, 2335, 2336, 2337, 2338, 2339, 2340, 2341, 2342, 2343 and 2347 of census tract 960100; census tract 960201; blocks 1000, 1001, 1002, 1003, 1004, 1005, 1006, 1007, 1008, 1009, 1010, 1011, 1012, 1013, 1014, 1015, 1016, 1017, 1018, 1019, 1020, 1021, 1022, 1023, 1024, 1025, 1026, 1027, 1028, 1029, 1030, 1031, 1032, 1033, 1034, 1035, 1036, 1037, 1038, 1039, 1040, 1041, 1042, 1043, 1044, 1045, 1046, 1047, 1048, 1049, 1050, 1051, 1052, 1053, 1054, 1055, 1056, 1057, 1058, 1059, 1060, 1061, 1062, 1063, 1064, 1065, 2000, 2001, 2002, 2003, 2004, 2005, 2006, 2007, 2008, 2009, 2010, 2011, 2012, 2013, 2014, 2015, 2016, 2017, 2018, 2019, 2020, 2021, 2022, 2023, 2024, 2025, 2026, 2027, 2028, 2029, 2030, 2031, 2032, 2033, 2034, 2035, 2036, 2037, 2038, 2039, 2040, 2041, 2042, 2043, 2044, 2045, 2046, 2047, 2048, 2049, 2050, 2051, 2052, 2053, 2054, 2055, 2056, 2057, 2058, 2059, 2060, 2061, 2062, 3000, 3001, 3002, 3003, 3004, 3005, 3006, 3007, 3008, 3009, 3010, 3011, 3012, 3013, 3014, 3015, 3016, 3017, 3018, 3019, 3020, 3021, 3022, 3023, 3024, 3025, 3026, 3027, 3028, 3029, 3030, 3031, 3032, 3033, 3034, 3035, 3036, 3037, 3038, 3039, 3040, 3041, 3042, 3043, 3044, 3045, 3046, 3047, 3048, 3049, 3050, 3051, 3052, 3053, 3054, 3055, 3056, 4000, 4003, 4006, 4007, 4008, 4009, 4010, 4011, 4012, 4013, 4014, 4015, 4016, 4017, 4018, 4019, 4020, 4021, 4022, 4023, 4024, 4025, 4026, 4027, 4028, 4029, 4030, 4031, 4032, 4033, 4034, 4035, 4037 and 4038 of census tract 960202; census tract 960301; census tract 960303; census tract 960304; census tract 960305.

(60) Sixtieth District: Baker County; that portion of Deschutes County lying within blocks 1000, 1001, 1002, 1003, 1004, 1005, 1006, 1007, 1008, 1009, 1010, 1011, 1012, 1013, 1014, 1015, 1016, 1017, 1018, 1019, 1020, 1021, 1022, 1023, 1024, 1025, 1026, 1027, 1028, 1029, 1030, 1031, 1032, 1033, 1034, 1035, 1036, 1037, 1038, 1039, 1040, 1041, 1042, 1043, 1044, 1045, 1046, 1047, 1048, 1052, 1053, 1054, 1208, 1248, 1249, 1250, 1251, 1252, 1253, 1254, 1255, 1256, 1257, 1258, 1259, 1260, 1261, 1262, 1263, 1264, 1265, 1266, 1267, 1268, 1269, 1270, 1271, 1272, 1273, 1274, 1275, 1276, 1277, 1278, 1279, 1280, 1281, 1282, 1283, 1284, 1285, 1286, 1287, 1288, 1289, 1290, 1291, 1292, 1293, 1294, 1295, 1296, 1297, 1298, 1299, 1300, 1301, 1302, 1303, 1304, 1305, 1306, 1307, 1308, 1309, 1310, 1311, 1312, 1313, 1314, 1315, 1316, 1317, 1318, 1319, 1320, 1321, 1322, 1323, 1324, 1325, 1326, 1327, 1328, 1329, 1330, 1331, 1332, 1333, 1334, 1335, 1336, 1337, 1338, 1339, 1340, 1341, 1342, 1343, 1345, 1346, 1347, 1348, 1349, 1350, 1351, 1352, 1353, 1354, 1355, 1356, 1357, 1358, 1359, 1360, 1361, 1362, 1363, 1364, 1365, 1366, 1367, 1368, 1369, 1370, 1371, 1372, 1373, 1374, 1375, 1376, 1377, 1378, 1379, 1380, 1381, 1382, 1383, 1384, 1385, 1386, 1387, 1388, 1389, 1390, 1391, 1392, 1393, 1421, 1422, 1425, 1426, 1427, 1428, 1429, 1430, 1431, 1432, 1433, 1434, 1435, 1436, 1437, 1438, 1439, 1440, 1441, 1442, 1443, 1547, 1549, 1551, 1552, 1553, 1554, 1555, 1556, 1557, 1558, 1559, 1560, 1561, 1562, 1563, 1564, 1565, 1566, 1567, 1568, 1569, 1570, 1571, 1572, 1573, 1574, 1575, 1576, 1577, 1578, 1579, 1580, 1581, 1582, 1583, 1584, 1585, 1586, 1587, 1588, 1589, 1590, 1591, 1592, 1593, 1594, 1595, 1596, 1597, 1598, 1599, 1600, 1601, 1602, 1603, 1604, 1605, 1606, 1607, 1608, 1609, 1610, 1611, 1612, 1613, 1614, 1615, 1616, 1617, 1618, 1619, 1620, 1621, 1622, 1623, 1624, 1625, 1626, 1627, 1628, 1629, 1630, 1631, 1632, 1634, 1635, 1636, 1637, 1638, 1641, 1642, 1649, 1650, 1664, 1665, 1666 and 1667 of census tract 100; Grant County; Harney County; Lake County; Malheur County.

SECTION 2. The 30 senatorial districts are as follows:

Senate District Number	House District Numbers
1	1 & 2
2	3 & 4
3	5 & 6
4	7 & 8
5	9 & 10
6	11 & 12

7	13 & 14
8	15 & 16
9	17 & 18
10	19 & 20
11	21 & 22
12	23 & 24
13	25 & 26
14	27 & 28
15	29 & 30
16	31 & 32
17	33 & 34
18	35 & 36
19	37 & 38
20	39 & 40
21	41 & 42
22	43 & 44
23	45 & 46
24	47 & 48
25	49 & 50
26	51 & 52
27	53 & 54
28	55 & 56
29	57 & 58
30	59 & 60

SECTION 3. In order to comply with Article IV, section 6, of the Oregon Constitution, and to ensure that each state senatorial district has a member of the state Senate that is identified as a state Senator for the district, Senators whose terms continue through the 2023 regular session of the Legislative Assembly after the operative date of the reapportionment, and Senators whose terms do not continue through the 2023 regular session of the Legislative Assembly after the operative date of the reapportionment, are specifically assigned to senatorial districts as follows:

2021 District	Assigned District
1	1
2	2
3	3
4	4
5	5
6	6
7	7
8	8
9	9
10	10
11	11
12	12
13	13
14	14
15	15
16	16

17	17
18	18
19	19
20	20
21	21
22	22
23	23
24	24
25	25
26	26
27	27
28	28
29	29
30	30

SECTION 4. Sections 1 to 3 of this 2021 special session Act are added to and made a part of ORS 188.010 to 188.295.

SECTION 5. The Legislative Assembly finds that the 10 public hearings jointly held by the House Special Committee on Redistricting and the Senate Committee on Redistricting between March 9, 2021, and April 10, 2021, and the 12 public hearings jointly held by the House Interim Committee on Redistricting and the Senate Interim Committee on Redistricting between September 8, 2021, and September 13, 2021, satisfy the public hearing requirements of ORS 188.016.

SECTION 6. Notwithstanding any other provision of law, ORS 188.016 does not apply to the reapportionment of state legislative districts set forth in sections 1 to 3 of this 2021 special session Act.

SECTION 7. ORS 188.290 and 188.295 are repealed.

SECTION 8. ORS 248.021 is amended to read:

248.021. (1) An elector may nominate a separate elector as a write-in candidate for the office of precinct committeeperson if the elector making the nomination submits, not later than 8 p.m. on the date of the primary election, a write-in nomination on a form prescribed by the Secretary of State by rule. The write-in nomination shall:

(a) Certify that both the elector making the nomination and the write-in candidate:

(A) Are members of the same major political party; and

(B) Reside in the same county and within the same district boundary for the House of Representatives listed in [ORS 188.290] **section 1 of this 2021 special session Act.**

(b) Request that the county elections official count any write-in votes received by the write-in candidate.

(2) An elector who is nominated as a write-in candidate under this section is not eligible for election to the office of precinct committeeperson unless:

(a) The write-in candidate meets the qualifications set forth in ORS 248.015 (4); and

(b) The write-in candidate receives three or more votes.

SECTION 9. Except as otherwise provided in section 2, chapter 419, Oregon Laws 2021, sections 1 to 3 of this 2021 special session Act become operative on the operative dates for state legislative reapportionment set forth in Article IV, section 6 (6), of the Oregon Constitution, as revised for Article IV, section 6 (6)(b), of the Oregon Constitution, by the Oregon Supreme Court in the court's opinion dated April 9, 2021, in the case of *State ex rel. Kotek v. Fagan*, 367 Or. 803 (2021), and the related peremptory writ of mandamus and appellate judgment issued by the court on April 19, 2021.

SECTION 10. This 2021 special session Act being necessary for the immediate preservation of the public peace, health and safety, an emergency is declared to exist, and this 2021 special session Act takes effect on its passage.

Passed by Senate September 20, 2021

.....
Lori L. Brocker, Secretary of Senate

.....
Peter Courtney, President of Senate

Passed by House September 27, 2021

.....
Tina Kotek, Speaker of House

Received by Governor:

.....M,....., 2021

Approved:

.....M,....., 2021

.....
Kate Brown, Governor

Filed in Office of Secretary of State:

.....M,....., 2021

.....
Shemia Fagan, Secretary of State

The Plan Library is live!

[See proposed plans from across the country.](#)



House_rtweed73_21-09-07_Public

State

Oregon

Legislative

State House

Added to PlanScore

Oct. 13, 2021

PlanScore bases its scores on predicted precinct-level votes for each office (State House, State Senate, and U.S. House) built from past election results and U.S. Census data. [More information about the predictive model used to score this plan.](#)

Charts and Graphs

Efficiency Gap: 0.4%

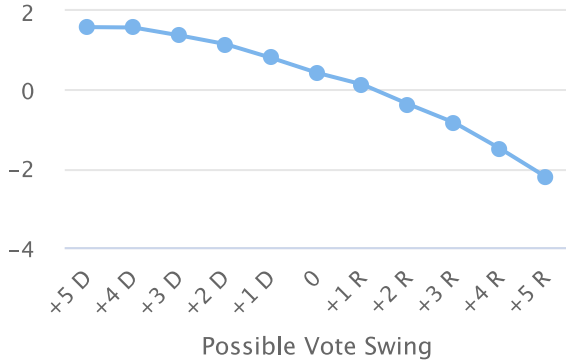


+18% D Balanced +18% R

The Plan Library is live!

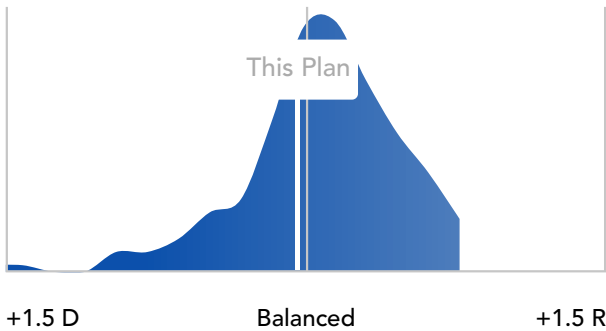
Votes for Democratic candidates are expected to be inefficient at a rate 0.4% lower than votes for Republican candidates, favoring Democrats in 54% of predicted scenarios.* [Learn more](#) >

Sensitivity Testing



Sensitivity testing shows us a plan’s expected efficiency gap given a range of possible vote swings. It lets us evaluate the durability of a plan’s skew.

Declination: 0.04



The mean Republican vote share in Republican districts is expected to be 2.7% higher than the mean Democratic vote share in Democratic districts. Along with the relative fraction of seats won by each party, this leads to a declination that favors Democrats in 59% of predicted scenarios.* [Learn more](#) >

Partisan Bias: 1.0%

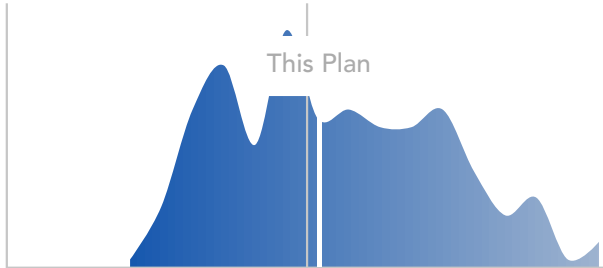


+18% D Balanced +18% R

The Plan Library is live!

Republicans would be expected to win 1.0% extra seats in a hypothetical, perfectly tied election, favoring See proposed plans from across the country. Republicans in 67% of predicted scenarios. [Learn more](#) >

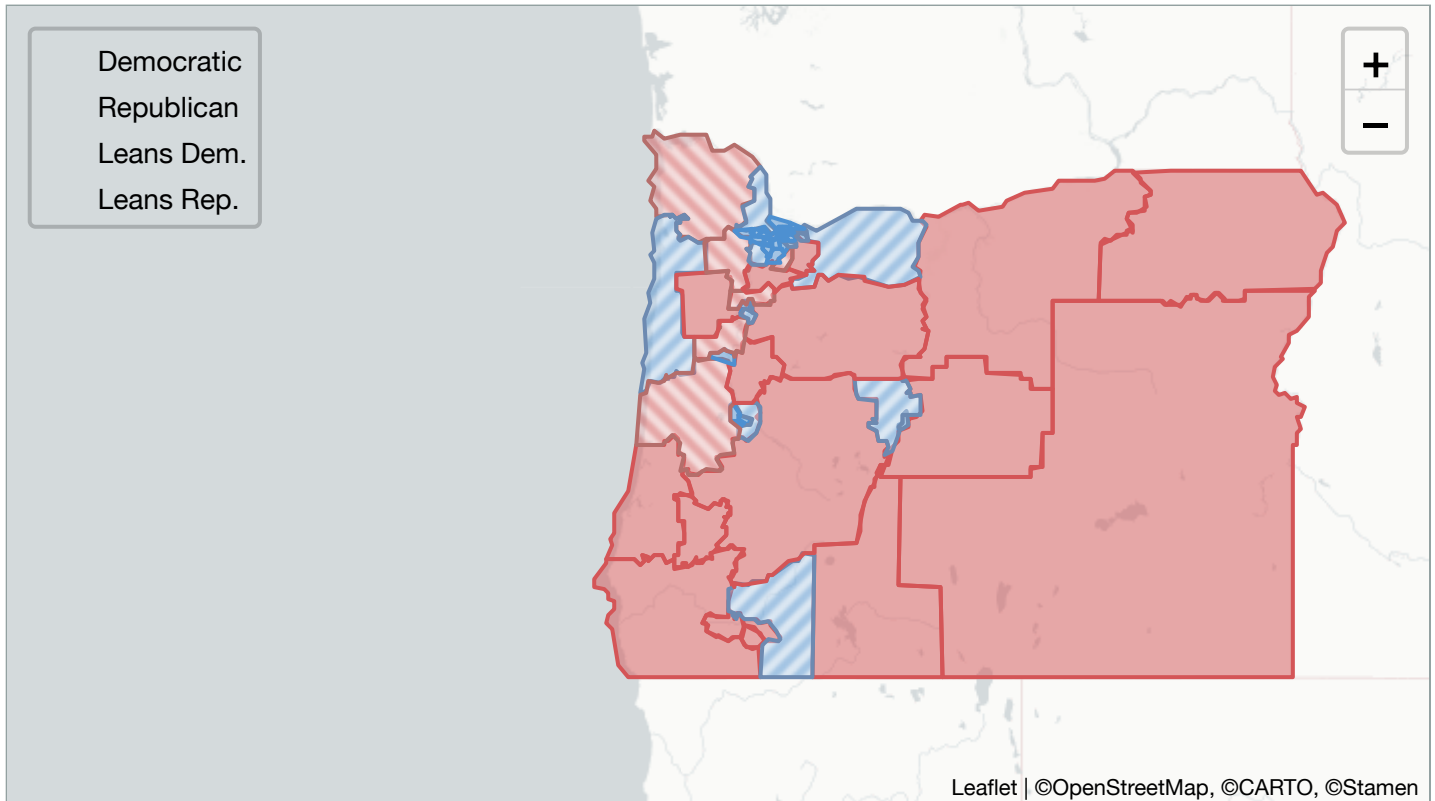
Mean-Median Difference: 0.4%



+9% D Balanced +9% R

The median Republican vote share is expected to be 0.4% higher than the mean Republican vote share, favoring Republicans in 65% of predicted scenarios.* [Learn more](#) >

District Map



District Data

The Plan Library is live!			Non-Hisp.	Non-Hisp.	Non-Hisp.	Non-Hisp.	Chance	Chance of	Predicted Vote
<u>See proposed plans from across the County</u>			Black	Hispanic	Asian	Native	of 1+	Democratic	Shares
District	Candidate Scenario	Pop. 2020	CVAP 2019	CVAP 2019	CVAP 2019	CVAP 2019	Flips†	Win	Shares
1	Open Seat	70,829	0.9%	4.2%	1.3%	2.2%	Yes	29%	47% D / 53% R
2	Open Seat	70,883	0.7%	4.4%	1.5%	4.1%	Yes	53%	50% D / 50% R
3	Open Seat	70,213	0.6%	4.3%	1.2%	4.7%	No	2%	38% D / 62% R
4	Open Seat	70,257	0.5%	4.5%	0.8%	3.9%	No	2%	36% D / 64% R
5	Open Seat	70,866	0.6%	5.2%	0.9%	2.5%	No	1%	35% D / 65% R
6	Open Seat	70,006	0.6%	9.2%	0.9%	3.6%	No	7%	41% D / 59% R
7	Open Seat	70,899	0.8%	7.6%	1.2%	5.4%	No	<1%	30% D / 70% R
8	Open Seat	70,408	1.3%	9.0%	2.0%	2.0%	No	6%	42% D / 58% R
9	Open Seat	70,479	0.6%	4.2%	1.6%	2.8%	No	<1%	32% D / 68% R
10	Open Seat	70,873	1.1%	5.6%	1.8%	1.6%	Yes	79%	54% D / 46% R
11	Open Seat	70,128	0.6%	3.3%	0.6%	2.7%	No	2%	37% D / 63% R
12	Open Seat	70,650	1.9%	5.5%	3.7%	2.2%	No	97%	61% D / 39% R
13	Open Seat	70,188	0.8%	4.9%	1.9%	2.7%	Yes	80%	55% D / 45% R
14	Open Seat	70,335	2.2%	7.6%	4.4%	1.9%	No	>99%	80% D / 20% R
15	Open Seat	70,528	1.7%	7.0%	2.5%	3.5%	No	93%	58% D / 42% R
16	Open Seat	70,958	0.6%	4.9%	1.7%	2.3%	Yes	32%	48% D / 52% R
17	Open Seat	71,127	0.9%	10.4%	1.4%	2.8%	No	<1%	25% D / 75% R
18	Open Seat	70,880	1.0%	7.0%	1.3%	4.2%	No	<1%	32% D / 68% R
19	Open Seat	70,259	1.0%	16.4%	0.8%	2.2%	No	<1%	31% D / 69% R
20	Open Seat	70,809	0.6%	5.0%	0.3%	2.3%	No	<1%	34% D / 66% R

The Plan Library is live!			Non-Hisp.	Non-Hisp.	Non-Hisp.	Chance	Chance of	Predicted Vote	
<u>See proposed plans from across the country.</u>			Black	Hispanic	Asian	Native	of 1+	Democratic	Shares
District	Candidate Scenario	Pop. 2020	CVAP 2019	CVAP 2019	CVAP 2019	CVAP 2019	Flips†	Win	
24	Open Seat	70,673	0.7%	3.7%	1.0%	2.2%	No	<1%	33% D / 67% R
25	Open Seat	70,748	0.3%	7.5%	0.9%	9.1%	No	<1%	34% D / 66% R
26	Open Seat	70,604	1.4%	5.8%	5.3%	1.6%	No	>99%	71% D / 29% R
27	Open Seat	70,454	0.8%	5.8%	2.1%	1.9%	Yes	33%	48% D / 52% R
28	Open Seat	70,730	1.5%	7.8%	2.0%	3.3%	No	8%	43% D / 57% R
29	Open Seat	70,987	2.1%	13.5%	3.2%	3.0%	No	91%	57% D / 43% R
30	Open Seat	70,988	1.4%	8.5%	2.4%	1.9%	Yes	71%	53% D / 47% R
31	Open Seat	70,422	2.8%	24.5%	2.8%	2.6%	Yes	52%	50% D / 50% R
32	Open Seat	70,698	0.6%	10.7%	2.3%	2.0%	Yes	14%	44% D / 56% R
33	Open Seat	71,043	0.9%	9.9%	1.6%	2.1%	Yes	20%	46% D / 54% R
34	Open Seat	70,844	1.1%	4.3%	5.0%	1.9%	Yes	81%	55% D / 45% R
35	Open Seat	70,707	8.6%	8.3%	5.9%	1.7%	No	>99%	81% D / 19% R
36	Open Seat	71,104	0.7%	17.8%	2.0%	1.0%	No	7%	42% D / 58% R
37	Open Seat	70,802	1.5%	5.9%	6.1%	1.2%	Yes	68%	53% D / 47% R
38	Open Seat	70,526	1.3%	16.0%	4.4%	2.3%	No	88%	56% D / 44% R
39	Open Seat	70,113	2.8%	14.6%	10.9%	2.1%	No	99%	63% D / 37% R
40	Open Seat	70,846	2.2%	5.3%	17.1%	0.5%	No	>99%	68% D / 32% R
41	Open Seat	70,909	2.8%	12.4%	9.8%	1.2%	No	>99%	67% D / 33% R
42	Open Seat	70,424	3.5%	10.6%	11.5%	0.9%	No	98%	62% D / 38% R
43	Open Seat	70,827	1.0%	3.7%	3.1%	1.8%	No	4%	40% D / 60% R

The Plan Library is live!
 See proposed plans from across the country.

District	Candidate Scenario	Pop. 2020	Non-Hisp. Black CVAP 2019	Non-Hisp. Hispanic CVAP 2019	Non-Hisp. Asian CVAP 2019	Non-Hisp. Native CVAP 2019	Chance of 1+ Flips†	Chance of Democratic Win	Predicted Vote Shares
47	Open Seat	70,273	2.2%	7.9%	6.7%	1.0%	No	98%	61% D / 39% R
48	Open Seat	70,287	1.8%	7.7%	7.2%	0.7%	No	>99%	67% D / 33% R
49	Open Seat	70,546	2.8%	5.7%	5.1%	0.8%	No	>99%	77% D / 23% R
50	Open Seat	70,401	2.5%	4.5%	5.3%	1.1%	No	>99%	72% D / 28% R
51	Open Seat	70,121	1.9%	7.1%	10.7%	1.5%	Yes	86%	56% D / 44% R
52	Open Seat	70,546	6.9%	7.8%	14.6%	1.8%	No	98%	63% D / 37% R
53	Open Seat	70,233	2.3%	5.8%	8.3%	1.7%	No	>99%	80% D / 20% R
54	Open Seat	71,083	3.8%	9.2%	3.7%	1.5%	Yes	69%	53% D / 47% R
55	Open Seat	71,021	7.4%	10.4%	6.4%	2.4%	Yes	80%	55% D / 45% R
56	Open Seat	70,782	4.5%	7.3%	6.7%	1.9%	No	>99%	83% D / 17% R
57	Open Seat	70,391	2.3%	5.9%	6.6%	1.3%	No	>99%	83% D / 17% R
58	Open Seat	70,783	11.9%	5.3%	4.1%	1.0%	No	>99%	85% D / 15% R
59	Open Seat	70,234	6.8%	6.4%	8.1%	2.0%	No	>99%	74% D / 26% R
60	Open Seat	70,227	7.9%	8.7%	11.1%	2.0%	No	>99%	65% D / 35% R

[Download raw data as tab-delimited text.](#)

Metric	Value	Favors Democrats in this % of Scenarios*	More Skewed than this % of Historical Plans‡	More Pro-Democratic than this % of Historical Plans‡
Efficiency Gap	0.4% Pro-Democratic	54%	7%	45%

The Plan Library is live!		Favors Democrats in this % of Scenarios*	More Skewed than this % of Historical Plans‡	More Pro-Democratic than this % of Historical Plans‡
<u>Metric</u>	<u>Value</u>			
<u>Declination</u>	0.04 Pro-Democratic	59%	6%	56%
<u>Partisan Bias</u>	1.0% Pro-Republican	33%	15%	44%
<u>Mean-Median Difference</u>	0.4% Pro-Republican	35%	7%	48%

Freedom to Vote Act Races

Section 5003(c)(3) of the FTVA specifies that partisan fairness should be assessed using a state's two most recent elections for U.S. President and two most recent elections for U.S. Senate.

U.S. President 2020: 1.7%

Under this plan, votes for the Democratic candidate were inefficient at a rate 1.7% lower than votes for the Republican candidate.

U.S. President 2016: 0.6%

Under this plan, votes for the Republican candidate were inefficient at a rate 0.6% lower than votes for the Democratic candidate.

U.S. Senate 2020: 0.1%

Under this plan, votes for the Democratic candidate were inefficient at a rate 0.1% lower than votes for the Republican candidate.

U.S. Senate 2016: 0.8%

Under this plan, votes for the Democratic candidate were inefficient at a rate 0.8% lower than votes for the Republican candidate.

* Scenarios are part of the predictive model used to score this plan.

† 50%+ chance of one or more party flips assuming the plan is used for one decade with five State House elections, five U.S. House elections, or three State Senate elections.

‡ Enacted U.S. House, State House, and State Senate plan metrics are featured in our historical dataset.

The Plan Library is live!

[See proposed plans from across the country.](#)



PlanScore is a project of Campaign Legal Center.



The Plan Library is live!

[See proposed plans from across the country.](#)



House_-_LC_Draft_2_Revision

State

Oregon

Legislative

State House

Added to PlanScore

Oct. 13, 2021

PlanScore bases its scores on predicted precinct-level votes for each office (State House, State Senate, and U.S. House) built from past election results and U.S. Census data. [More information about the predictive model used to score this plan.](#)

Charts and Graphs

Efficiency Gap: 0.9%

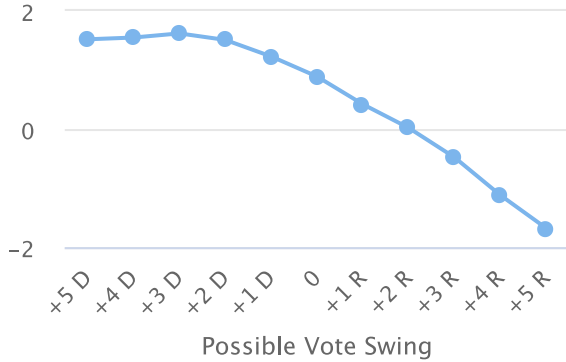


+18% D Balanced +18% R

The Plan Library is live!

Votes for Democratic candidates are expected to be inefficient at a rate 0.9% lower than votes for Republican candidates, favoring Democrats in 60% of predicted scenarios. * [Learn more](#) >

Sensitivity Testing



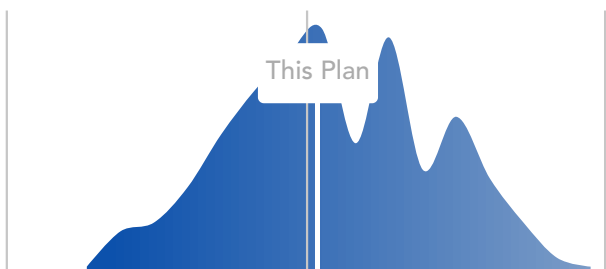
Sensitivity testing shows us a plan’s expected efficiency gap given a range of possible vote swings. It lets us evaluate the durability of a plan’s skew.

Declination: 0.06



The mean Republican vote share in Republican districts is expected to be 0.8% higher than the mean Democratic vote share in Democratic districts. Along with the relative fraction of seats won by each party, this leads to a declination that favors Democrats in 66% of predicted scenarios. * [Learn more](#) >

Partisan Bias: 0.7%

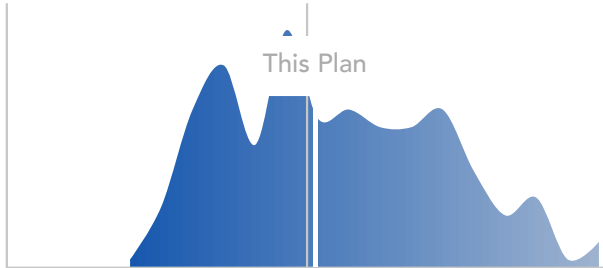


+18% D Balanced +18% R

The Plan Library is live!

Republicans would be expected to win 0.7% extra seats in a hypothetical, perfectly tied election, favoring
See proposed plans from across the country.
Republicans in 63% of predicted scenarios. [Learn more](#) >

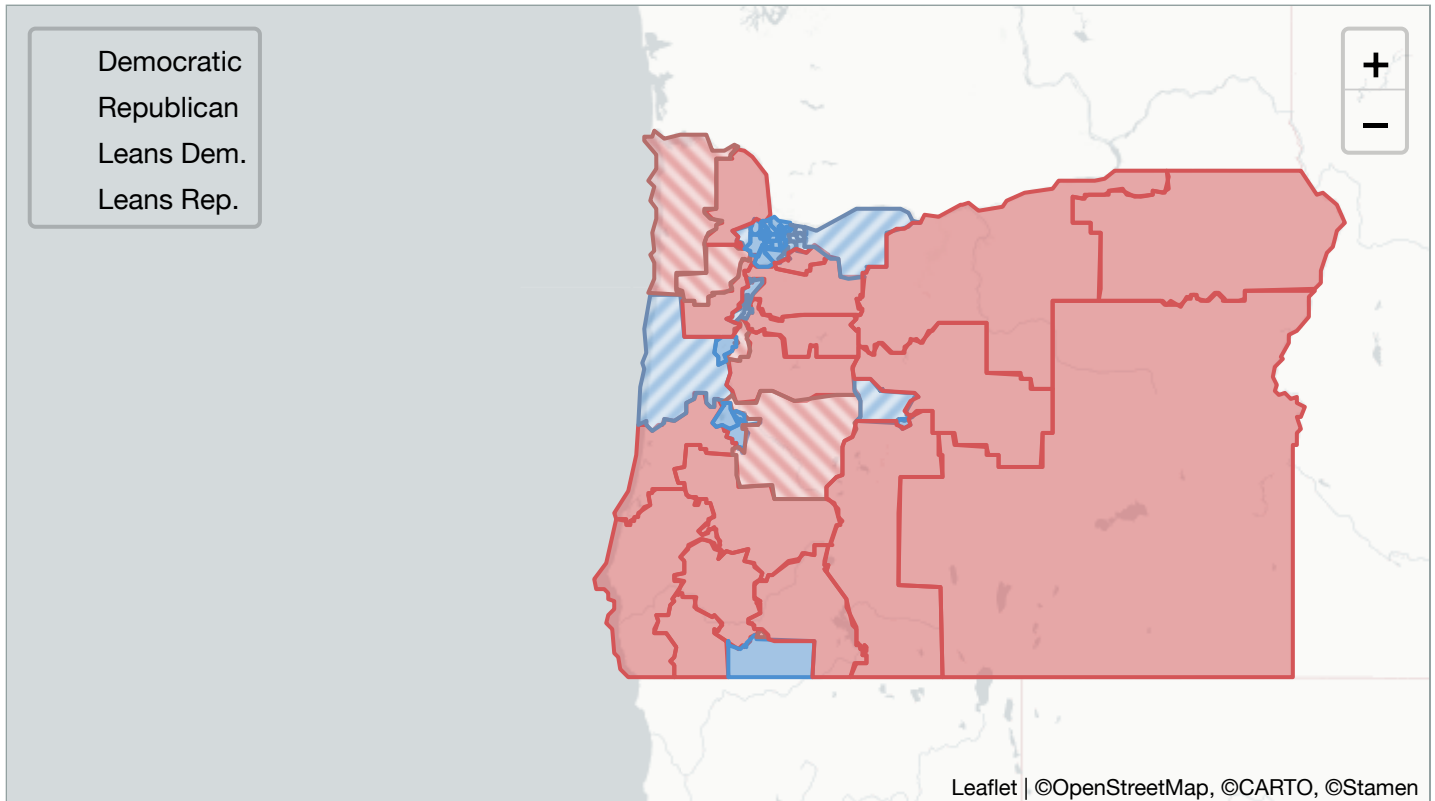
Mean-Median Difference: 0.3%



+9% D Balanced +9% R

The median Republican vote share is expected to be 0.3% higher than the mean Republican vote share, favoring
Republicans in 60% of predicted scenarios.* [Learn more](#) >

District Map



District Data

The Plan Library is live!			Non-Hisp.	Non-Hisp.	Non-Hisp.	Chance	Chance of	Predicted Vote	
<u>See proposed plans from across the County</u>			Black	Hispanic	Asian	Native	of 1+	Democratic	Shares
District	Candidate Scenario	Pop. 2020	CVAP 2019	CVAP 2019	CVAP 2019	CVAP 2019	Flips†	Win	
1	Open Seat	71,157	0.8%	4.6%	1.0%	3.9%	No	<1%	34% D / 66% R
2	Open Seat	71,055	0.4%	3.3%	1.2%	3.2%	No	<1%	32% D / 68% R
3	Open Seat	70,671	0.7%	5.2%	1.0%	2.9%	No	2%	37% D / 63% R
4	Open Seat	71,115	0.2%	5.0%	0.9%	2.3%	No	<1%	32% D / 68% R
5	Open Seat	71,219	1.1%	7.0%	2.0%	1.7%	No	97%	61% D / 39% R
6	Open Seat	71,283	1.1%	10.3%	1.7%	3.1%	Yes	18%	45% D / 55% R
7	Open Seat	71,134	1.3%	5.9%	2.1%	3.0%	Yes	71%	53% D / 47% R
8	Open Seat	71,301	1.9%	6.5%	4.6%	1.9%	No	>99%	77% D / 23% R
9	Open Seat	70,203	0.6%	4.3%	1.6%	4.0%	No	10%	43% D / 57% R
10	Open Seat	70,188	0.8%	4.3%	1.4%	4.0%	Yes	69%	53% D / 47% R
11	Open Seat	70,054	0.5%	3.7%	0.8%	2.2%	No	<1%	31% D / 69% R
12	Open Seat	71,264	0.6%	3.6%	0.8%	2.8%	Yes	21%	45% D / 55% R
13	Open Seat	70,346	1.5%	5.2%	3.6%	2.3%	No	98%	62% D / 38% R
14	Open Seat	71,059	2.4%	8.6%	2.9%	3.0%	No	94%	59% D / 41% R
15	Open Seat	71,187	0.9%	6.3%	2.0%	2.1%	Yes	18%	45% D / 55% R
16	Open Seat	70,568	1.5%	5.7%	5.3%	1.4%	No	>99%	71% D / 29% R
17	Open Seat	70,807	0.8%	11.6%	2.0%	4.5%	No	2%	37% D / 63% R
18	Open Seat	71,284	0.5%	8.4%	1.6%	1.2%	No	1%	36% D / 64% R
19	Open Seat	71,087	1.7%	11.6%	2.7%	1.6%	Yes	80%	54% D / 46% R
20	Open Seat	71,216	1.3%	9.5%	2.8%	2.0%	Yes	79%	54% D / 46% R

The Plan Library is live!			Non-Hisp.	Non-Hisp.	Non-Hisp.	Chance	Chance of		
<u>See proposed plans from across the country</u>			Black	Hispanic	Asian	Native	of 1+	Democratic	Predicted Vote
District	Candidate Scenario	Pop. 2020	CVAP 2019	CVAP 2019	CVAP 2019	CVAP 2019	Flips†	Win	Shares
24	Open Seat	70,321	1.3%	9.3%	1.8%	3.4%	Yes	15%	44% D / 56% R
25	Open Seat	71,233	1.9%	7.8%	8.4%	0.8%	No	99%	64% D / 36% R
26	Open Seat	69,994	1.4%	6.8%	5.2%	1.2%	No	88%	56% D / 44% R
27	Open Seat	70,303	2.5%	9.3%	7.5%	0.7%	No	>99%	69% D / 31% R
28	Open Seat	70,297	2.9%	4.7%	5.1%	1.0%	No	>99%	78% D / 22% R
29	Open Seat	70,080	1.2%	17.2%	3.7%	2.3%	Yes	85%	55% D / 45% R
30	Open Seat	70,518	2.7%	12.2%	9.8%	1.9%	No	99%	63% D / 37% R
31	Open Seat	71,273	0.6%	3.7%	1.6%	2.7%	No	11%	44% D / 56% R
32	Open Seat	71,211	0.7%	4.6%	1.5%	2.1%	Yes	44%	49% D / 51% R
33	Open Seat	69,930	3.9%	6.3%	6.9%	1.7%	No	>99%	80% D / 20% R
34	Open Seat	70,060	2.4%	4.7%	19.9%	0.5%	No	>99%	68% D / 32% R
35	Open Seat	70,155	3.9%	16.0%	10.7%	0.9%	No	>99%	65% D / 35% R
36	Open Seat	70,120	2.6%	8.5%	11.2%	1.4%	No	98%	60% D / 40% R
37	Open Seat	69,990	1.6%	6.9%	4.4%	1.2%	No	97%	60% D / 40% R
38	Open Seat	70,710	2.1%	4.6%	6.1%	1.0%	No	>99%	72% D / 28% R
39	Open Seat	70,690	2.1%	6.8%	10.8%	1.5%	Yes	78%	54% D / 46% R
40	Open Seat	71,184	1.6%	5.0%	2.5%	2.1%	Yes	70%	53% D / 47% R
41	Open Seat	70,626	1.1%	6.0%	4.3%	1.1%	No	>99%	72% D / 28% R
42	Open Seat	70,010	2.6%	5.4%	6.1%	1.4%	No	>99%	85% D / 15% R
43	Open Seat	70,754	12.4%	5.3%	4.2%	1.1%	No	>99%	85% D / 15% R

The Plan Library is live!
 See proposed plans from across the state.

District	Candidate Scenario	Pop. 2020	Black CVAP 2019	Hispanic CVAP 2019	Non-Hisp. Asian CVAP 2019	Non-Hisp. Native CVAP 2019	Chance of 1+ Flips [†]	Chance of Democratic Win	Predicted Vote Shares
47	Open Seat	69,944	9.0%	8.2%	10.7%	2.0%	No	99%	63% D / 37% R
48	Open Seat	70,049	5.2%	7.2%	11.0%	1.8%	Yes	72%	53% D / 47% R
49	Open Seat	70,439	7.2%	10.6%	5.8%	2.3%	Yes	80%	55% D / 45% R
50	Open Seat	70,417	4.2%	9.5%	4.2%	2.2%	Yes	73%	53% D / 47% R
51	Open Seat	71,223	0.7%	4.5%	2.0%	1.4%	No	5%	40% D / 60% R
52	Open Seat	70,170	0.8%	9.2%	1.7%	1.9%	Yes	61%	51% D / 49% R
53	Open Seat	70,378	0.9%	5.5%	1.7%	1.4%	Yes	56%	51% D / 49% R
54	Open Seat	69,948	0.4%	5.8%	1.9%	1.3%	No	97%	60% D / 40% R
55	Open Seat	70,036	0.5%	5.7%	1.0%	3.4%	No	<1%	33% D / 67% R
56	Open Seat	70,383	1.2%	7.5%	1.0%	4.0%	No	<1%	32% D / 68% R
57	Open Seat	70,221	0.8%	16.8%	0.9%	7.4%	No	<1%	33% D / 67% R
58	Open Seat	70,036	1.1%	5.9%	1.2%	4.3%	No	1%	32% D / 68% R
59	Open Seat	70,462	0.5%	6.8%	0.4%	3.8%	No	<1%	32% D / 68% R
60	Open Seat	71,209	0.9%	10.4%	1.4%	2.8%	No	<1%	25% D / 75% R

[Download raw data as tab-delimited text.](#)

Metric	Value	Favors Democrats in this % of Scenarios*	More Skewed than this % of Historical Plans [‡]	More Pro-Democratic than this % of Historical Plans [‡]
Efficiency Gap	0.9% Pro-Democratic	60%	11%	48%

The Plan Library is live!		Favors Democrats in this % of Scenarios*	More Skewed than this % of Historical Plans‡	More Pro-Democratic than this % of Historical Plans‡
<u>Metric</u>	<u>Value</u>			
<u>Declination</u>	0.06 Pro-Democratic	66%	18%	64%
<u>Partisan Bias</u>	0.7% Pro-Republican	37%	10%	46%
<u>Mean-Median Difference</u>	0.3% Pro-Republican	40%	4%	49%

Freedom to Vote Act Races

Section 5003(c)(3) of the FTVA specifies that partisan fairness should be assessed using a state's two most recent elections for U.S. President and two most recent elections for U.S. Senate.

U.S. President 2020: 1.6%

Under this plan, votes for the Republican candidate were inefficient at a rate 1.6% lower than votes for the Democratic candidate.

U.S. President 2016: 1.0%

Under this plan, votes for the Democratic candidate were inefficient at a rate 1.0% lower than votes for the Republican candidate.

U.S. Senate 2020: 3.3%

Under this plan, votes for the Republican candidate were inefficient at a rate 3.3% lower than votes for the Democratic candidate.

U.S. Senate 2016: 0.8%

Under this plan, votes for the Democratic candidate were inefficient at a rate 0.8% lower than votes for the Republican candidate.

* Scenarios are part of the predictive model used to score this plan.

† 50%+ chance of one or more party flips assuming the plan is used for one decade with five State House elections, five U.S. House elections, or three State Senate elections.

‡ Enacted U.S. House, State House, and State Senate plan metrics are featured in our historical dataset.

The Plan Library is live!

[See proposed plans from across the country.](#)



PlanScore is a project of Campaign Legal Center.

